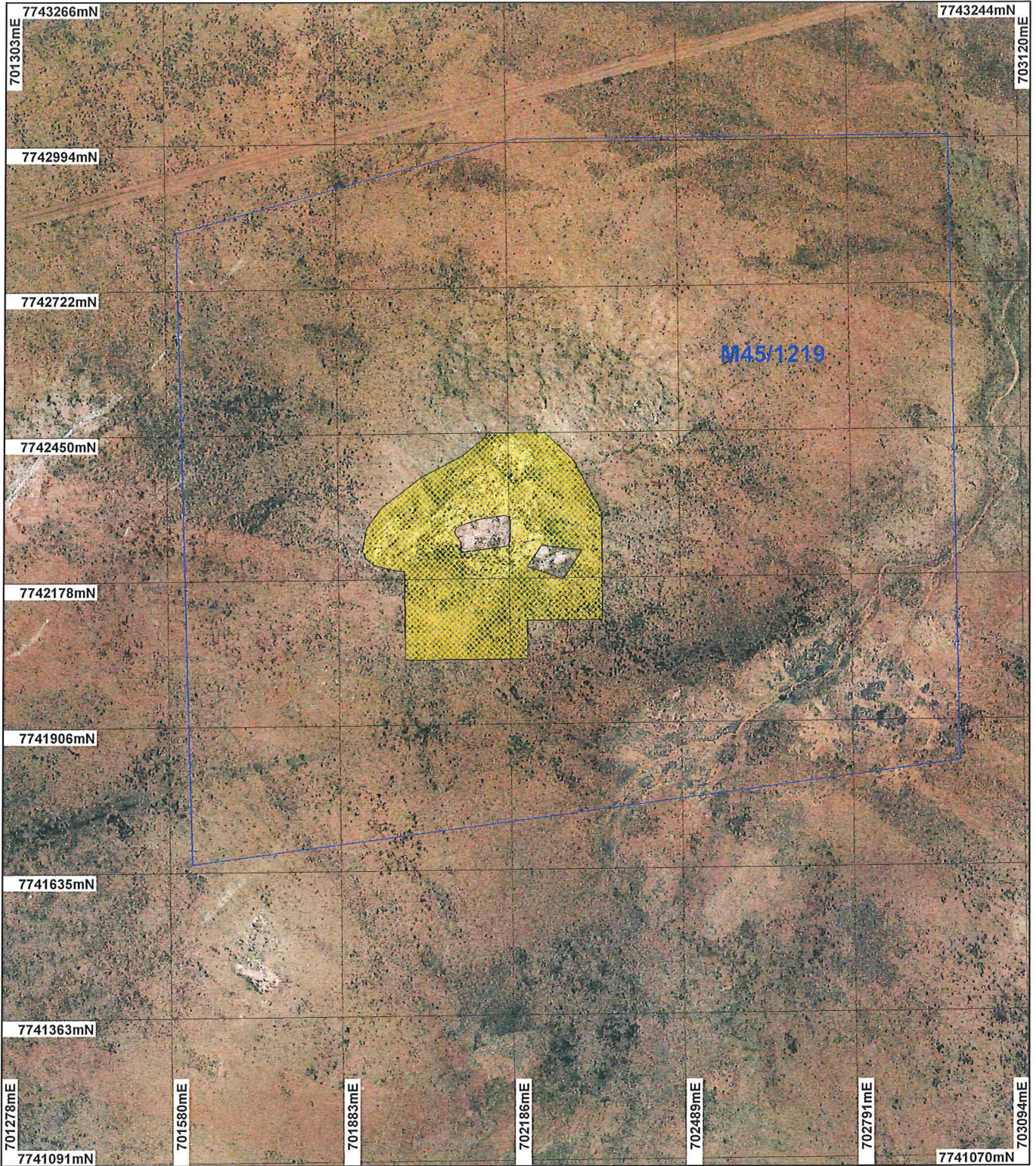
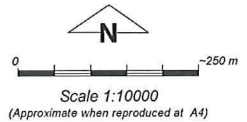


PLAN 6240/1




LEGEND

- Mining Tenements
- Clearing Instruments
- Areas Approved to Clear
- Port Hedland 50cm Orthomosaic - Landgate 2004



Geocentric Datum Australia 1994
 Note: the data in this map have not been projected. This may result in geometric distortion or measurement inaccuracies.

 Date 16/10/14

STEVE TANTALA
 Officer with delegated authority under Section 20 of the Environmental Protection Act 1986

Information derived from this map should be confirmed with the data custodian acknowledged by the agency acronym in the legend.

