

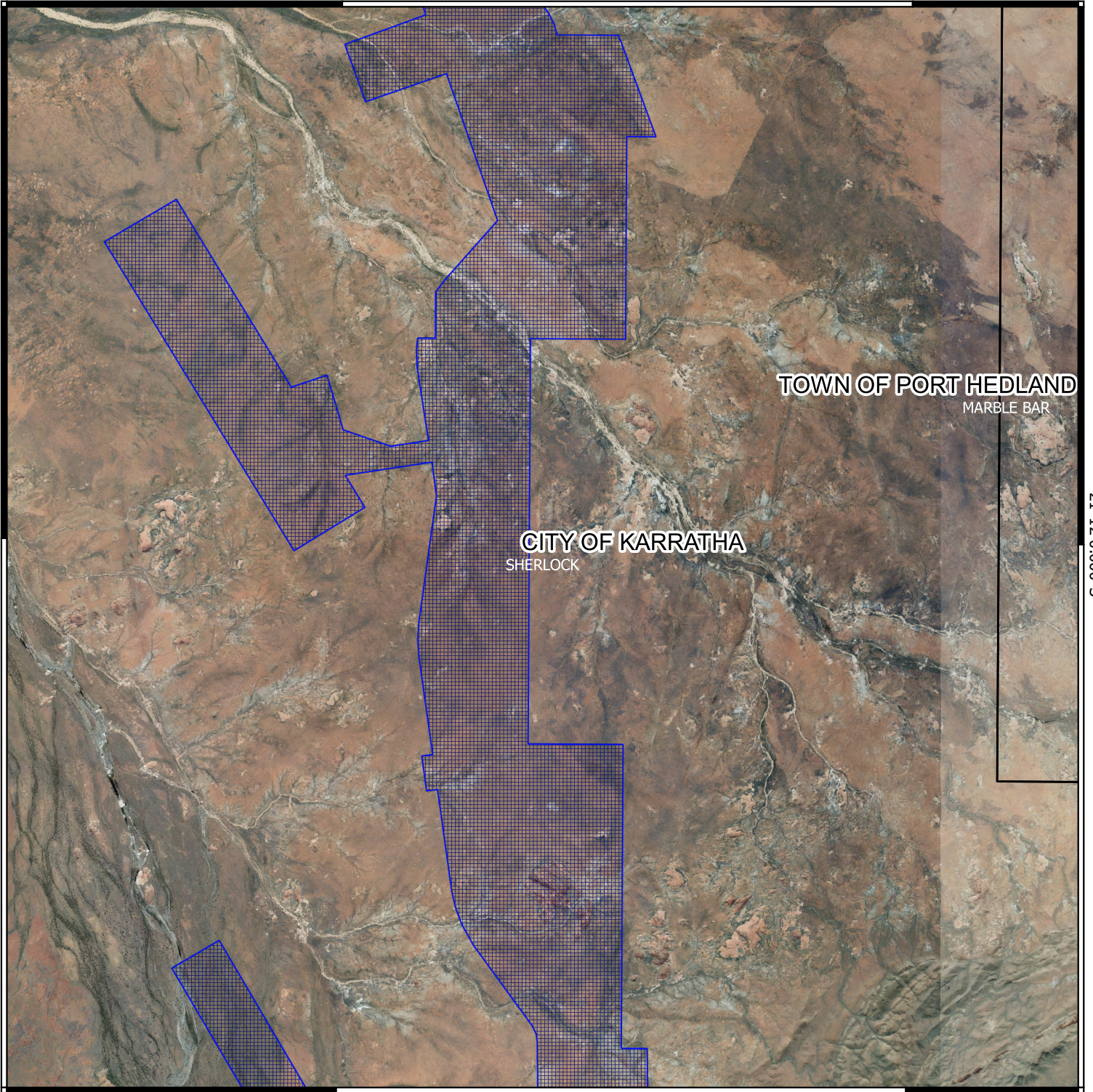
# CPS 6244/3 - Map (d)

117°54'0.000"E

118°0'0.000"E




21°12'0.000"S

21°12'0.000"S



117°54'0.000"E

118°0'0.000"E

-  CPS areas applied to clear
-  Localities - Landgate
-  Local Government Authorities



0 1 2 3 4 km



1:100000

MGA Zone 50  
Geocentric Datum of Australia 1994



GOVERNMENT OF  
WESTERN AUSTRALIA