

CPS 6244/3 - Map (e)

117°54'0.000"E

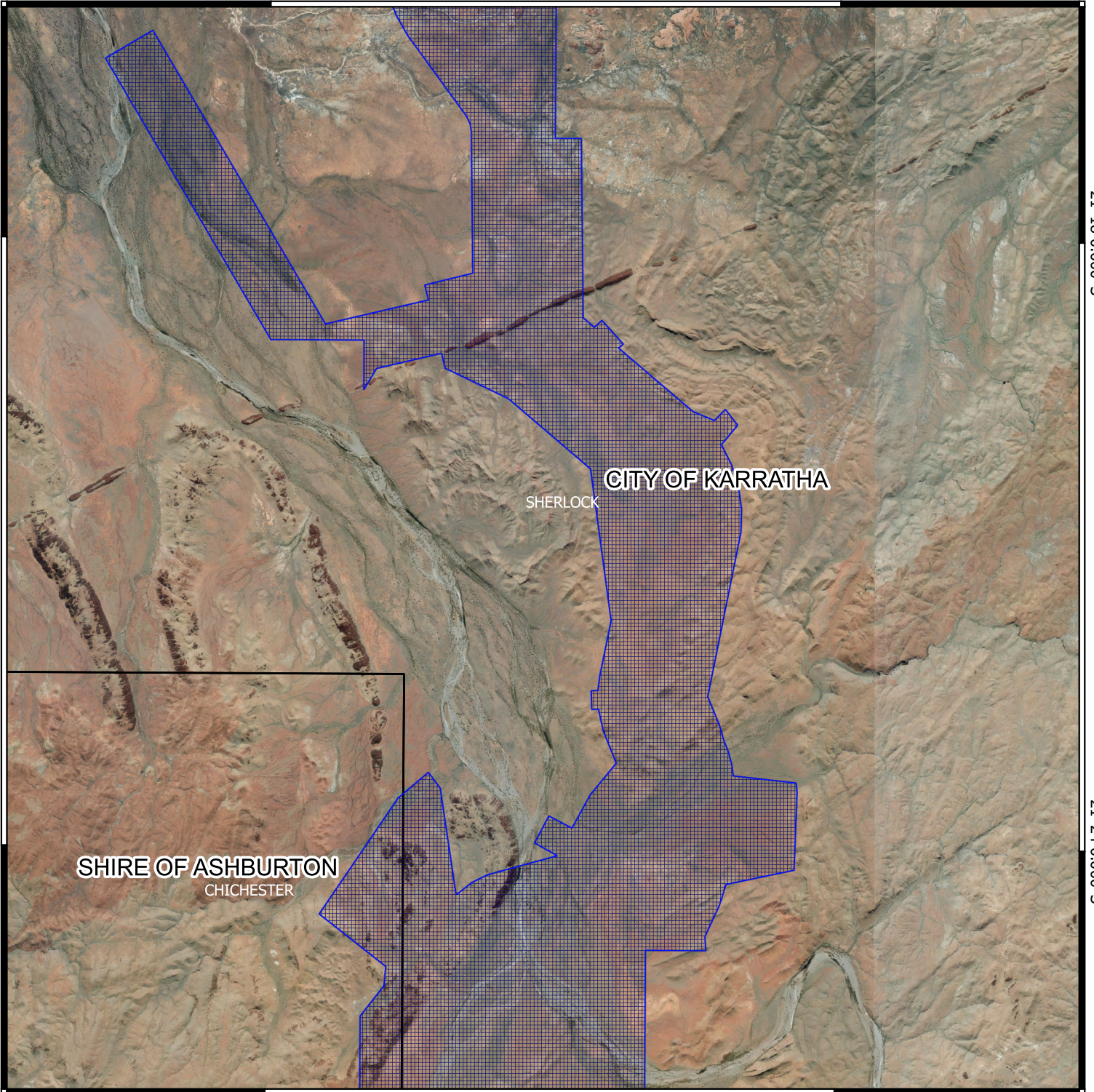
118°0'0.000"E

21°18'0.000"S

21°18'0.000"S




21°24'0.000"S

21°24'0.000"S



117°54'0.000"E

118°0'0.000"E

-  CPS areas applied to clear
-  Localities - Landgate
-  Local Government Authorities



0 1 2 3 4 km



1:100000

MGA Zone 50
Geocentric Datum of Australia 1994



GOVERNMENT OF
WESTERN AUSTRALIA