

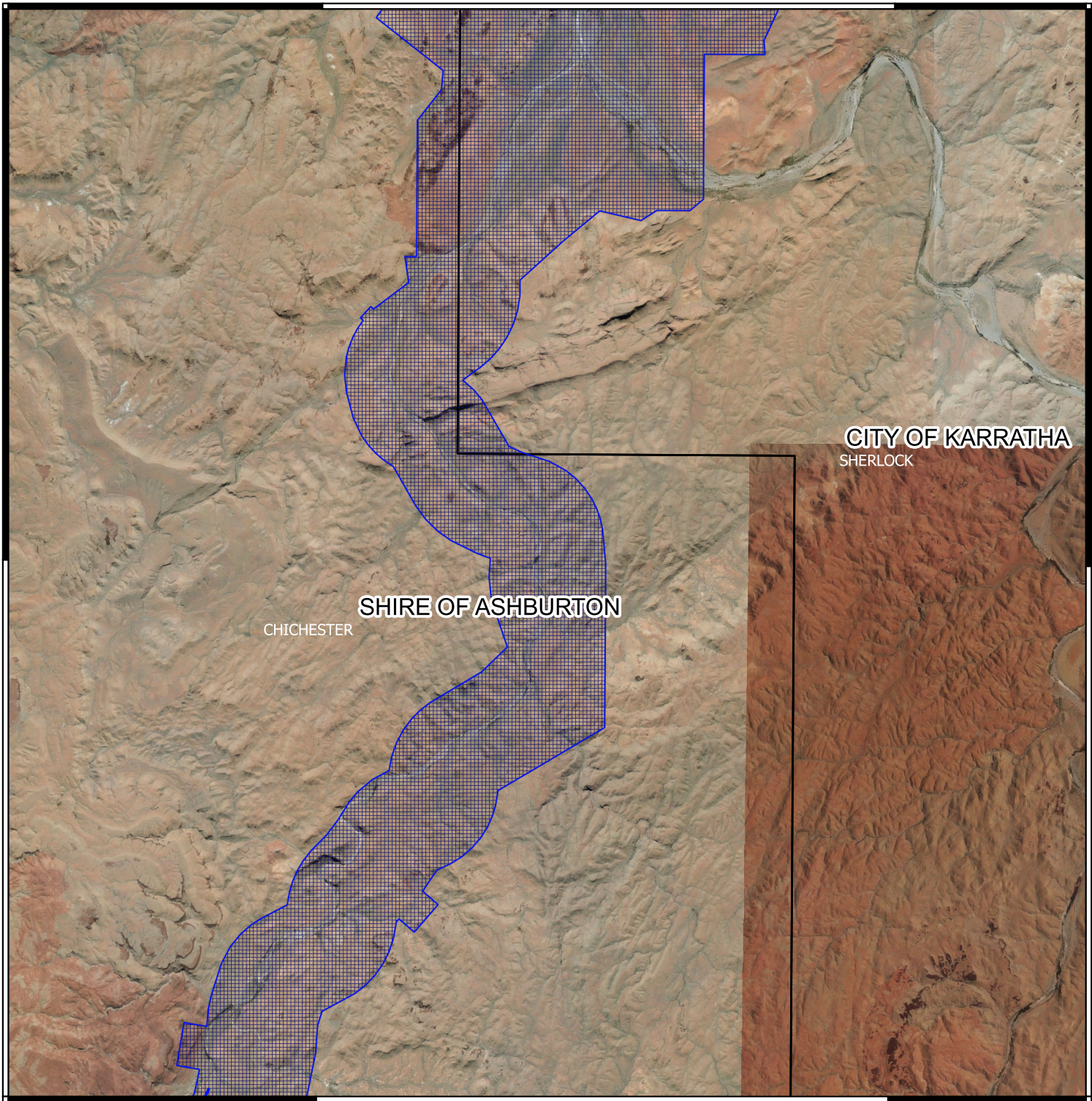
CPS 6244/3 - Map (f)

117°54'0.000"E

118°0'0.000"E




21°30'0.000"S

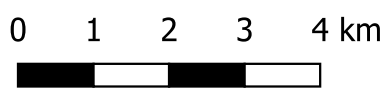
21°30'0.000"S



117°54'0.000"E

118°0'0.000"E

-  CPS areas applied to clear
-  Localities - Landgate
-  Local Government Authorities



1:100000

MGA Zone 50
Geocentric Datum of Australia 1994

