

# CPS 6244/4 - Map A

117°39.600'E

117°43.200'E

117°46.800'E

20°42.000'S

20°42.000'S

20°45.600'S

20°45.600'S

20°49.200'S




20°49.200'S

117°39.600'E



117°43.200'E

117°46.800'E

CITY OF KARRATHA

-  CPS areas applied to clear
-  Cadastre - LGATE 218
-  Local Government Authorities

Road Centrelines


-  Highway
-  Local Rd - Other

N



1:96600

0 1 2 3 km



MGA 94  
Geocentric Datum of Australia 1994



GOVERNMENT OF  
WESTERN AUSTRALIA