

CPS 6244/4 - Map H

117°54.000'E

117°57.600'E

118°1.200'E

21°28.800'S

21°28.800'S

21°32.400'S

21°32.400'S

21°36.000'S




21°36.000'S

117°54.000'E

117°57.600'E

118°1.200'E

SHIRE OF ASHBURTON

-  CPS areas applied to clear
-  Cadastre - LGATE 218
-  Local Government Authorities


Image

N



1:96623

0 1 2 3 km



MGA 94
Geocentric Datum of Australia 1994



GOVERNMENT OF
WESTERN AUSTRALIA