

# CPS 6244/4 - Map J

117°43.200'E

117°46.800'E

117°50.400'E

21°43.200'S

21°43.200'S

21°46.800'S

21°46.800'S




21°50.400'S

21°50.400'S

117°43.200'E

117°46.800'E

117°50.400'E

-  CPS areas applied to clear
-  Cadastre - LGATE 218
-  Local Government Authorities


Road Centrelines  
— Local Rd - Other

Image



1:96623

0 1 2 3 km



MGA 94  
Geocentric Datum of Australia 1994



GOVERNMENT OF  
WESTERN AUSTRALIA