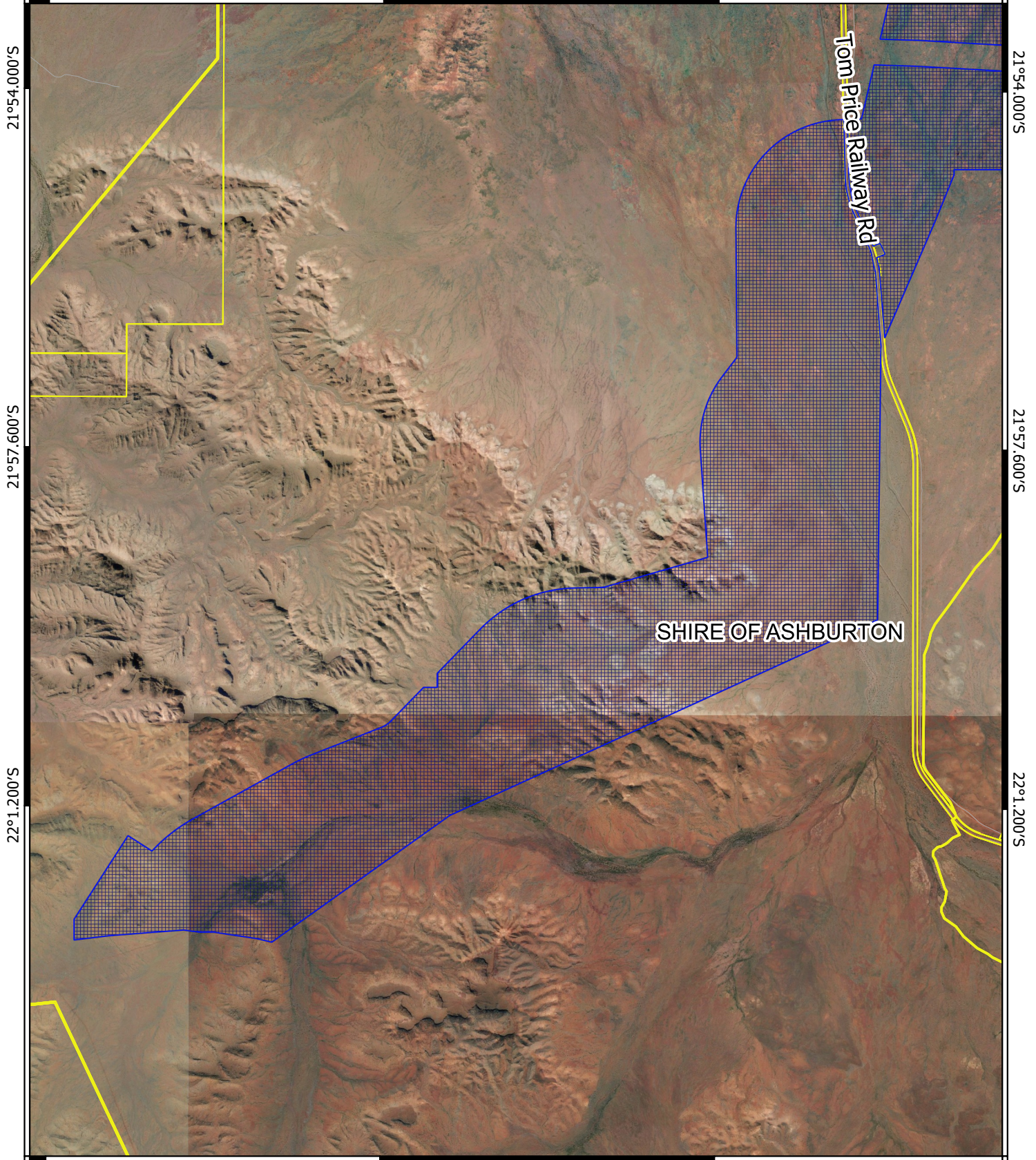


# CPS 6244/4 - Map K

117°28.800'E

117°32.400'E




117°36.000'E



117°28.800'E

117°32.400'E

117°36.000'E

-  CPS areas applied to clear
-  Cadastre - LGATE 218
-  Local Government Authorities


Road Centrelines  
— Local Rd - Other

Image



1:96623

0 1 2 3 km



MGA 94  
Geocentric Datum of Australia 1994



GOVERNMENT OF  
WESTERN AUSTRALIA