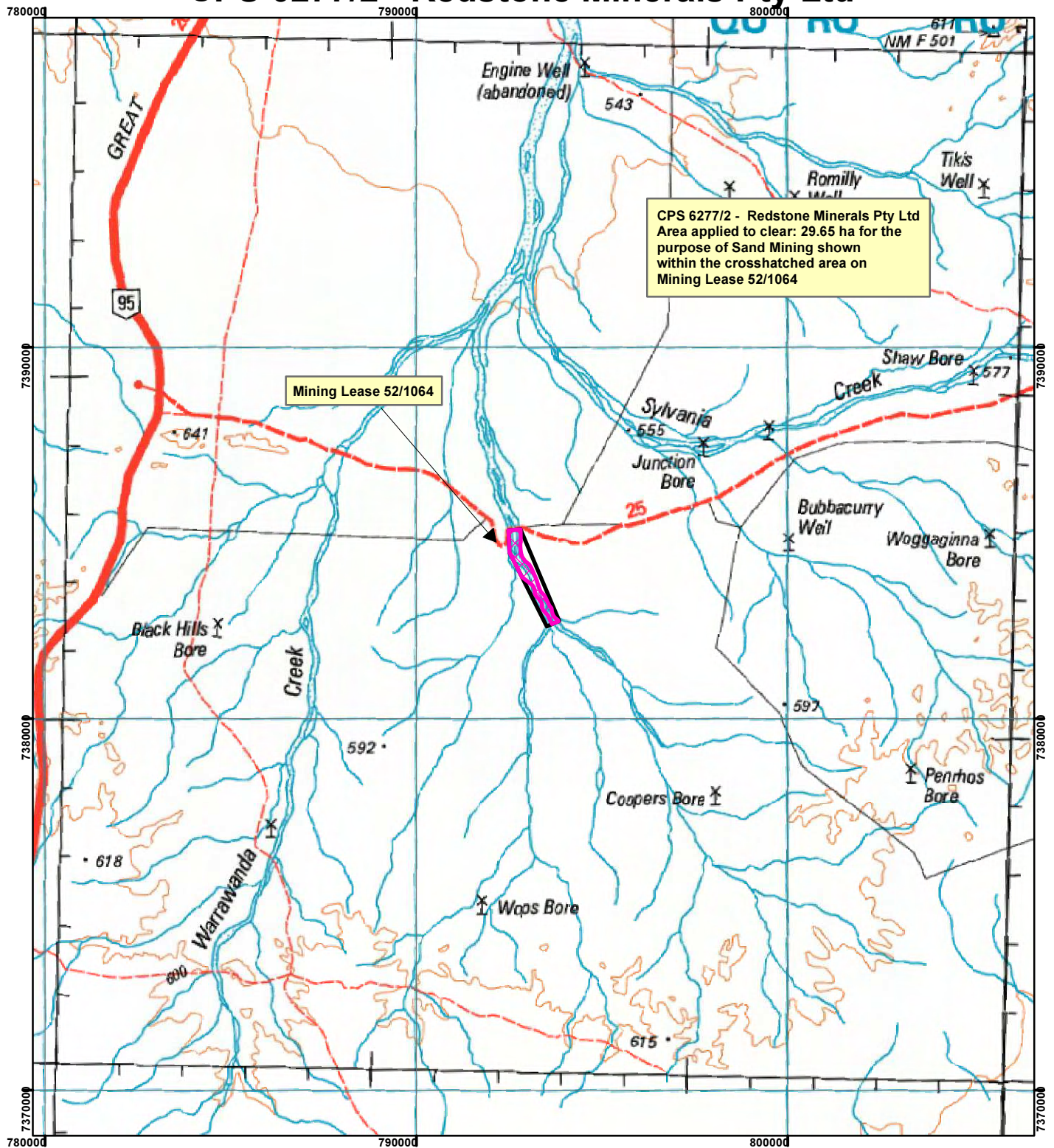



# CPS 6277/2 - Redstone Minerals Pty Ltd




CPS 6277/2 - Redstone Minerals Pty Ltd  
Area applied to clear: 29.65 ha for the  
purpose of Sand Mining shown  
within the crosshatched area on  
Mining Lease 52/1064

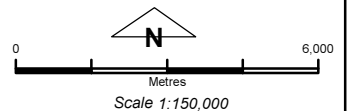
Mining Lease 52/1064

## Legend

 Clearing Instruments

## TENID

 M 5201064



Geocentric Datum Australia 1994

Note: the data in this map have not been projected. This may result in geometric distortion or measurement inaccuracies.

..... Date .....

Officer with delegated authority under Section 20 of  
the Environmental Protection Act 1986

Information derived from this map should be  
confirmed with the data custodian acknowledged  
by the agency acronym in the legend.

