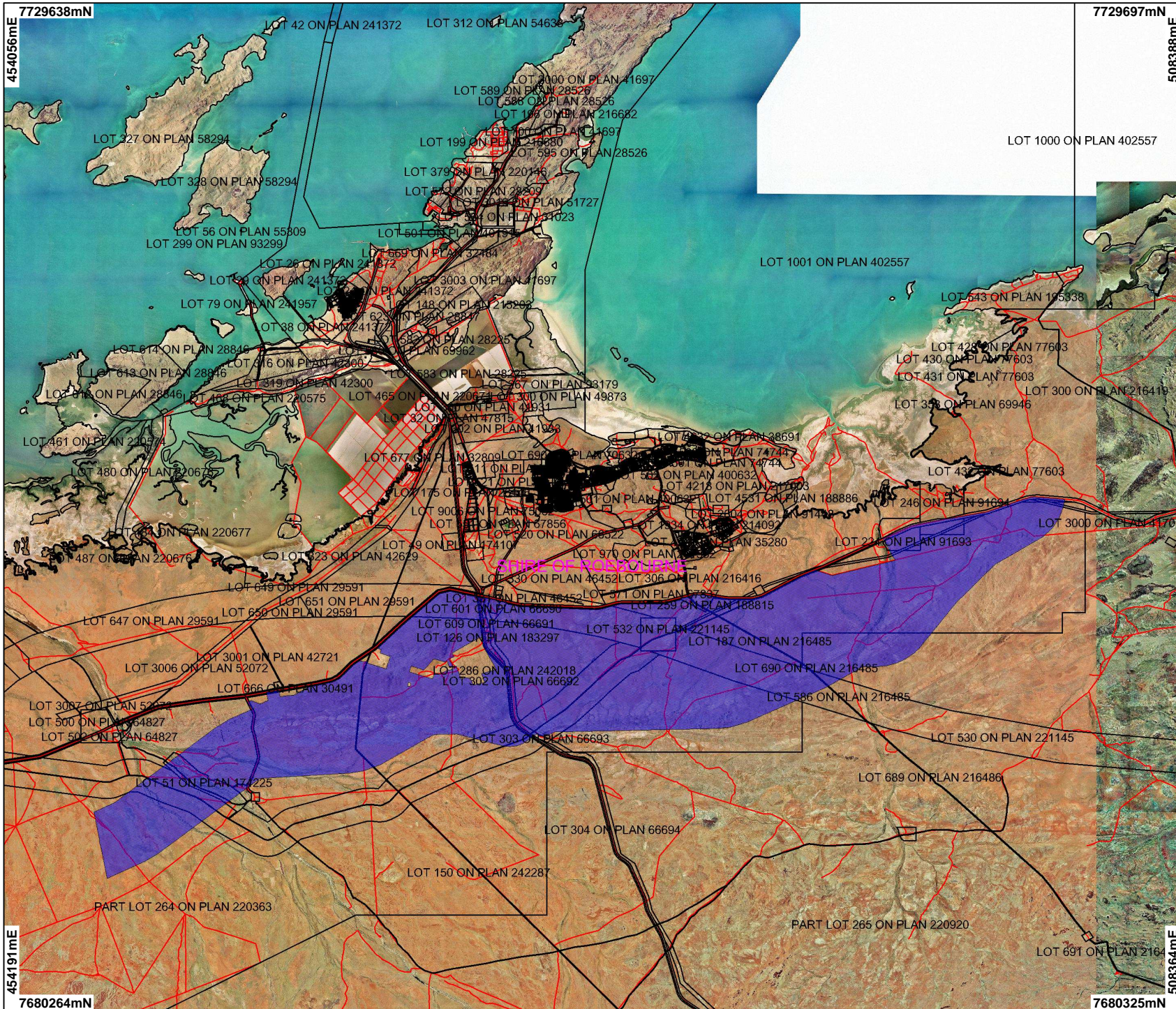







CPS 6307_1 - Map



LEGEND

-  Road Centrelines
 -  Local Government Authorities
 -  Cadastre for labelling
 -  Clearing Instruments
 -  Areas Applied to Clear
- Pindri Hills 1.4m Orthomosaic - Landgate 2000
 Dampier Preston 1.4m Orthomosaic - Landgate 2000
 Dampier and Extensions 50cm Orthomosaic - Landgate 2008
 Dampier Preston 1.4m Orthomosaic - Landgate 2000_1
 Cooya Pooya 1.4m Orthomosaic - Landgate 1998
 Fortescue 1.4m Orthomosaic - Landgate 1998

* Project Data is denoted by asterisk.
 This data has not been quality assured.
 Please contact map author for details.



Scale 1:250000
 (Approximate when reproduced at A4)

Geocentric Datum Australia 1994

Note: the data in this map have not been projected. This may result in geometric distortion or measurement inaccuracies.

..... Date

Officer with delegated authority under Section 20 of the Environmental Protection Act 1986

Information derived from this map should be confirmed with the data custodian acknowledged by the agency acronym in the legend.



Government of Western Australia
 Department of Environment Regulation

WA Crown Copyright 2002