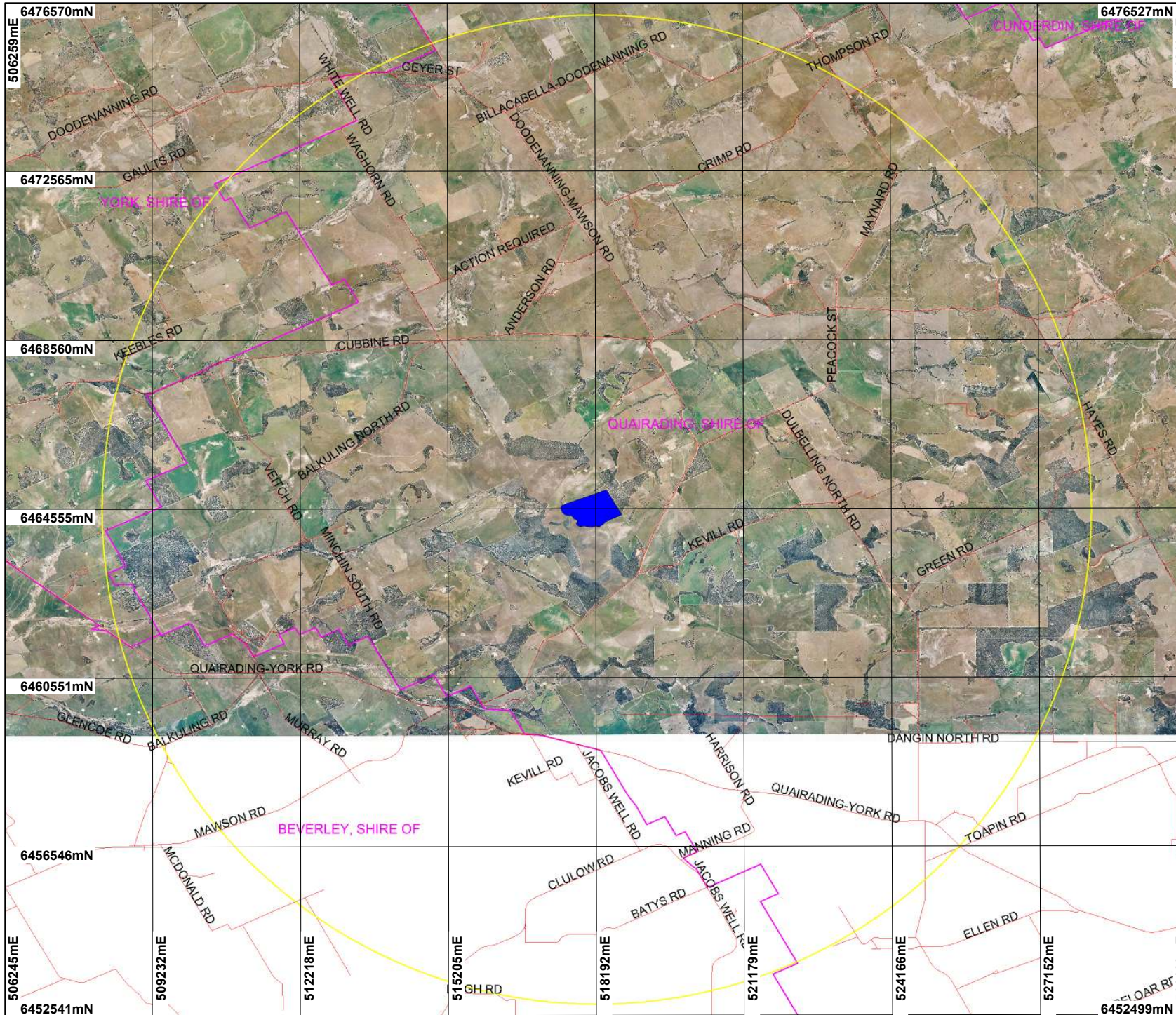
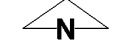


# CPS 6308/1 - Context Map



- ### LEGEND
- Local Government Authorities
  - Road Centrelines
  - Cadastre
  - Clearing Instruments
  - Areas Applied to Clear
  - Cunderdin 50cm Orthomosaic - Landgate 2004

\* Project Data is denoted by asterisk.  
 This data has not been quality assured.  
 Please contact map author for details.



0 ~2.5 km

Scale 1:92506  
 (Approximate when reproduced at A4)


Geocentric Datum Australia 1994

Note: the data in this map have not been projected. This may result in geometric distortion or measurement inaccuracies.

..... Date .....

Officer with delegated authority under Section 20 of the Environmental Protection Act 1986

Information derived from this map should be confirmed with the data custodian acknowledged by the agency acronym in the legend.



WA Crown Copyright 2002