

# CPS 6323/2 - Map d

105°36'36"E

105°37'12"E

105°37'48"E

10°28'48"S

10°28'48"S

10°29'24"S

10°29'24"S

10°30'0"S

10°30'0"S





105°36'36"E

105°37'12"E

105°37'48"E




## Legend

-  CPS areas applied to clear
-  Land Tenure
-  Local Government Authorities
-  Roads



0 0.25 0.5 0.75 km



1:12,600

Projection: GDA2020



GOVERNMENT OF  
WESTERN AUSTRALIA