

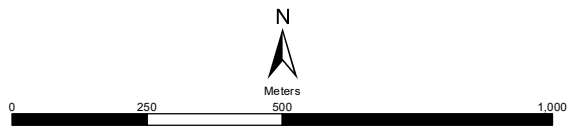


**Legend**  
 PROPOSED CPS 6329/3 Amendment

**Silverlake Tenements**

**TENSTATUS**

-  LIVE
-  PENDING



Coordinate System: GDA2020 MGA, Zone 51  
 Projection: Transverse Mercator  
 False Easting: 500,000; False Northing: 10,000,000



**MOUNT MONGER OPERATIONS**  
**PROPOSED CPS 6329/3**  
**PERMIT AMENDMENT**

GIS: N. BOMBAK	DATE: 24/03/2023
ORIGIN: N. BOMBAK	SCALE: 1:14,000