

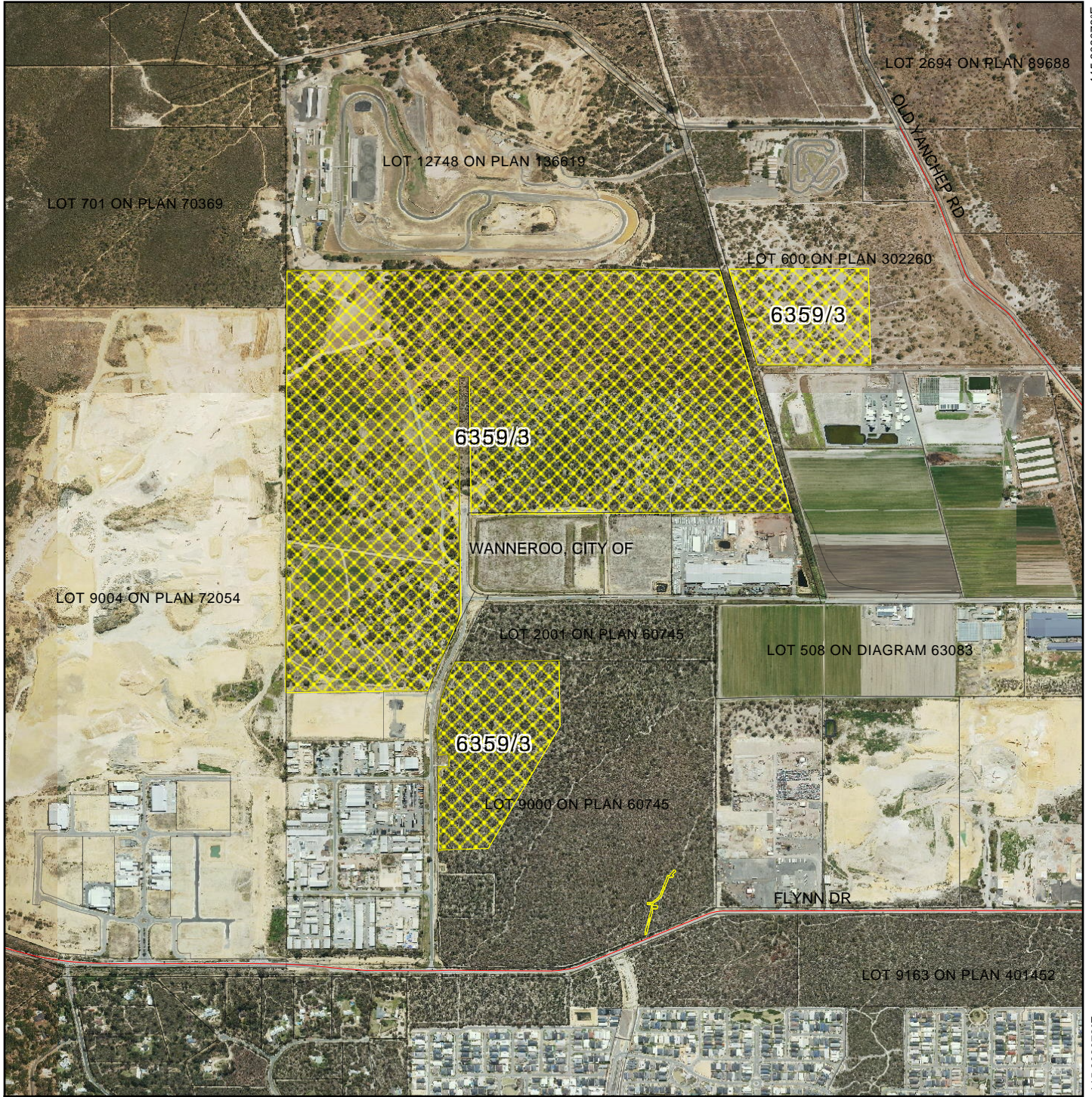
Draft Plan 6359/3a

31.667848°S

31.667848°S

115.776515°E

115.808078°E






115.776515°E

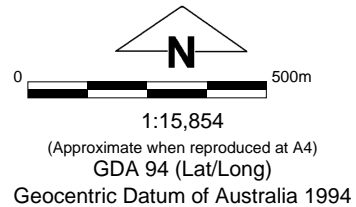
115.808078°E

31.682589°S

31.682589°S

Legend

-  Imagery
-  Clearing Instruments Activities
-  Local Government Authority



..... Date

Officer with delegated authority under Section 20 of the Environmental Protection Act 1986