

Draft Plan 6359/3b

31.674584°S

31.674584°S

115.775354°E

115.811619°E







115.775354°E

115.811619°E

31.690589°S

31.690589°S

Legend

-  Cadastre (Search)
-  Imagery
-  Local Government Authority
-  Clearing Instruments Conditions



0  1km

1:18,214

(Approximate when reproduced at A4)

GDA 94 (Lat/Long)

Geocentric Datum of Australia 1994

..... Date

Officer with delegated authority under Section 20 of the Environmental Protection Act 1986



GOVERNMENT OF
WESTERN AUSTRALIA
WA Crown Copyright 2017