

Draft Plan 6359/3c

31.784446°S

31.784446°S

115.827034°E





115.837625°E



31.789121°S

31.789121°S

Legend

-  Roads
-  Imagery
-  Local Government Authority
-  Clearing Instruments Conditions



1:5,314

(Approximate when reproduced at A4)

GDA 94 (Lat/Long)

Geocentric Datum of Australia 1994

..... Date

Officer with delegated authority under Section 20 of the Environmental Protection Act 1986



GOVERNMENT OF
WESTERN AUSTRALIA
WA Crown Copyright 2017