

Application for a clearing permit (purpose permit)

Environmental Protection Act 1986 s 51E

FORM C2

Clearing of native vegetation is prohibited in Western Australia except where a clearing permit has been granted or an exemption applies. A person who causes or allows unauthorised clearing commits an offence.

2011/006903.

Date stamp

Part 1 Land details

The location of the land where clearing is proposed must be accurately described.

Land description: volume and folio number, lot or location number(s), Crown lease or reserve number, pastoral lease number or mining tenement number of all properties.

Nanga Brook Road road reserve; Lot numbers vary
Clearing between 1-2m either side of road from Woodley Heights Road for 9 km east along Nanga Brook Road.

2.0 SLK – 11 SLK
Longitude and Latitude
Start 115.95101, -32.8306
End 116.01456, -32.81715

Local government area

Shire of Waroona

FILE REFERENCE

DEPARTMENT OF ENVIRONMENT
REGULATION

15 DEC 2014

Corporate Information Section

Part 2 Proposal

An aerial photograph or map with a north arrow must be attached, clearly marking the area proposed to be cleared
or

if you have the facilities, a digital map on CDROM of the area to clear as an ESRI shapefile with the following properties:

- Geometry type: Polygon shape
- Coordinate system: GDA 1994 (Geographic latitude/longitude)
- Datum: GDA 1994 (Geocentric Datum of Australia 1994).

Total area of clearing proposed (hectares)

Propose clearing 9 km of road with average 1.5m either side.
Total = 2.7 ha
See additional information attached.

Proposed method of clearing or final land use

Mechanical clearing with earthmoving machinery

Period within which clearing is proposed to be undertaken, e.g. May 2013 – June 2018

January 2015 – January 2020 (5 years).

Purpose of clearing

Road maintenance, upgrade and improved safety of Nanga Brook Road. Works are to be funded by an Australian Government Blackspot Grant to assist in the reduction of the number and severity of accidents experienced in this road section in the previous 5 years.

Has this clearing application or any related matter been referred to the Environmental Protection Authority (EPA) ☐ Yes ☒ No

Part 3 Applicant

To apply for a permit you must either be:

- the landowner
or
- have the authority of the landowner to access the land and undertake the clearing.

Are you applying as an individual, a company or an incorporated body? Enter details for one only (please print).

Government Body – Shire of Waroona

Department of Environment
Regulation

16 DEC 2014

Native Vegetation
Conservation Branch

Ownership of land

A landowner can be:

- a person who holds the certificate of title
- a person who is the lessee of Crown land
or
- a public authority that is responsible for care of the land.

Form of ownership:

- ☐ Certificate of title (please attach a copy of the certificate and all associated encumbrances with the application, available from the Western Australian Land Information Authority – Landgate)
- ☐ Pastoral lease (please attach a copy of the lease and all associated encumbrances with the application)
- ☐ Mining lease
- ☒ Public authority that has care, control or management of the land

NAT0037147

Nanga Brook Road

Supporting documentation for the clearing permit



2014

Debbie Brace (BSc –Hons)

Environmental Officer



Contents

Introduction	2
Desktop Survey	2
Photos of Nanga Brook Road	3
Location map – Nanga Brook Road	10
Vegetation map	11



Introduction

The Shire of Waroona would like to clear native vegetation along the road reserve of Nanga Brook Road for the purpose of road upgrade, maintenance and improved safety. This road is notorious for fast motorbikes and car crashes initiating the Shire's commitment to upgrade and improve the road conditions with an aim to decrease the number of accidents.

This document has been produced in conjunction with the clearing permit for Nanga Brook Road, submitted to the Department of Environment Regulation, with photographs and environmental information supporting the permit.

A desktop survey has been conducted to ensure there is no rare flora or fauna, cockatoo habitat trees, quenda habitat or anything else of environmental significance. The Department of Aboriginal Affairs website has been utilised to determine the location of significant sites within the proposed road reserve.

Desktop Survey

Beard Association	3
Potential feeding area for Carnaby Black Cockatoo (CBC)	Yes
Confirmed breeding area for CBC	No
Potential quenda habitat	No
Within heritage survey area	Yes
Any registered Aboriginal sites within road reserve	No
Threatened or priority fauna in area – within 5m of road edge.	1 x P5 (possibly – not confirmed)

* Data from the WALLGA online Environmental Planning Tool and Department of Aboriginal Affairs website.

P5: Priority Five: Conservation Dependent species. Species that are not threatened but are subject to a specific conservation program, the cessation of which would result in the species becoming threatened within five years.

Photos of Nanga Brook Road



Comment	Photo
<p>Photo 1</p> <p>2 SLK</p> <p>Start of project</p> <p>No clearing</p>	
<p>Photo 2</p> <p>2.4 SLK</p> <p>Clearing of trees and drainage under road</p>	

Photo 3

2.7 SLK



Photo 4

4.0 SLK



Photo 5

4.6 SLK
Cramer Road



Photo 6

5.0 SLK
Shoulder and seal
widening
Hillawaters Road





<p>Photo 7</p> <p>5.8 SLK</p> <p>Regrowth <i>dryandra</i> seedlings</p> <p>Sholder and seal widening</p>	
<p>Photo 8</p> <p>7.4 SLK</p> <p>Crossover for extractive industry</p> <p>Clearing for sight lines</p>	

Photo 9

Crossover for
extractive industry

Clearing for sight
lines



Photo 10

Removal of tree to
allow safe exit and
entry for trucks and
to increase line of
sight.



Photo 11

8 SLK

Scotties Camp



Photo 12

9.2 SLK



Photo 13

10.4 SLK

End of clearing
required





2



Vegetation map



LOCAL BIODIVERSITY PROGRAM
Developing Plans for High Natural Biodiversity

ENVIRONMENTAL PLANNING TOOL

Public Version

Read the [User Guide](#) for usage instructions. Refer to the [Explanatory Notes](#) for guidance on how to interpret the information. Check the [metadata summary](#) for information currency.

Layers Project

☒ Location

☒ Local Government Authority

☐ Property Boundaries

☒ State Roads

☒ Other Roads

☐ Infrastructure

☐ Landscape Six Contours

☐ DEFVIA 10m Contours

☐ Coast and Sea

☒ Aerial photography (SLP)

☐ Aerial Photography (Google)

☒ Environmental Considerations

☐ Special Features

☐ Vegetation

☒ Wetlands

☐ Terrestrial Ecological Locations

☐ Natural Areas with Some Areas of Protection

☐ Properties for Further Investigation

☐ Additional Considerations

☐ Land Use

☐ Local Government Specific Information

☐ Administrative Boundaries

[Switch to legend view...](#)

Google Map: 128.03682, -32.91244

