





Plan 641/1



LEGEND

-  Road Centrelines - DLI 1/3/04
-  Cadastre for labelling - DLI 1/2/04
-  Hydrography, linear - DOE 1/2/04
-  Busselton 50cm Orthomosaic - DLI04



0 25 m

Scale 1:3113

(Approximate when reproduced at Letter)

Geocentric Datum Australia 1994

Note: No data in this map have not been checked. This may result in geometric errors or measurement inaccuracies.

Kim Tello Date 23/2/07
 Officer with delegated authority under Section 20 of the Environmental Protection Act 1986

Information derived from this map should be confirmed with the data custodian acknowledged by the agency acronym in the legend.

