




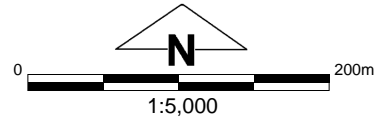


CPS 6441/1(m) - Map



Legend

-  Clearing Instruments Proposals
-  Roads
-  Imagery
-  Local Government Authority



(Approximate when reproduced at A4)

GDA 94 (Lat/Long)

Geocentric Datum of Australia 1994

..... Date

Information derived from this map should be confirmed with the data custodian acknowledged by the agency acronym in the legend



GOVERNMENT OF
WESTERN AUSTRALIA

WA Crown Copyright 2015