






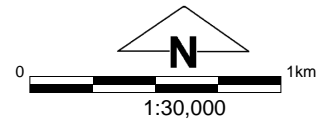


# CPS 6458/1 - Context Map



## Legend

-  Roads - Freeway and National Highway - Bridges
-  Roads - Main Road - Bridges
-  Clearing Instruments Proposals
-  Imagery
-  Local Government Authority
-  Roads - Freeway and National Highway
-  Roads - Main Road



(Approximate when reproduced at A4)

GDA 94 (Lat/Long)

Geocentric Datum of Australia 1994

..... Date .....

Information derived from this map should be confirmed with the data custodian acknowledged by the agency acronym in the legend



GOVERNMENT OF  
WESTERN AUSTRALIA

WA Crown Copyright 2015