











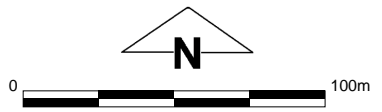


CPS 6471/1 - Map



Legend

-  Cadastre (Search)
-  Cadastre Flattened - 5K
-  Roads - Freeway and National Highway - Bridges
-  Roads - Main Road - Bridges
-  Clearing Instruments Proposals
-  Imagery
-  Local Government Authority
-  Roads - Freeway and National Highway
-  Roads - Local and Others - Bridges
-  Cadastre
-  Roads - Main Road
-  Roads - Local and Others



1:2,500

(Approximate when reproduced at A4)

GDA 94 (Lat/Long)
Geocentric Datum of Australia

..... Date

Information derived from this map should be confirmed with the data custodian acknowledged by the agency acronym in the legend



GOVERNMENT OF WESTERN AUSTRALIA
WA Crown Copyright 2015