



CPS 6492/1 - Rocla Pty Ltd

39500q



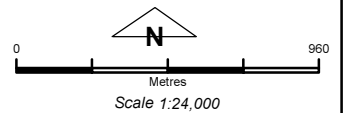
Legend

 2014-194-boundary_GDA94

 Clearing Instruments

Mining Tenements

 M 70/915



Geocentric Datum Australia 1994

Note: the data in this map have not been projected. This may result in geometric distortion or measurement inaccuracies.

..... Date

Officer with delegated authority under Section 20 of
the Environmental Protection Act 1986

Information derived from this map should be
confirmed with the data custodian acknowledged
by the agency acronym in the legend.

