




Plan CP650/1



LEGEND

Clearing Instruments

-  Areas Subject to Conditions
-  Areas Approved to Clear
- Jurien Bay Marine Park**
50cm Orthomosaic - DLI
04

 Cadastre for labelling - DLI
1/03/04



Scale 1:800

(Approximate when reproduced at A4)

Geocentric Datum Australia 1994

Note: the data in this map have not been projected. This may result in geometric distortion or measurement inaccuracies.

..... Date

Derek Carew-Hopkins
CEO - Department of Environment

Information derived from this map should be confirmed with the data custodian acknowledged by the agency acronym in the legend.



WA Crown Copyright 2002