





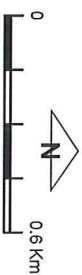
# PLAN 6500/1



## LEGEND

-  Mining Tenements
-  Clearing Instruments
-  Areas Approved to Clear

Murramunda 2951 Aug 2013 Mosaic



Scale 1:20 000

(Approximate when reproduced at A4)

Geocentric Datum Australia 1994

Note: the data in this map have not been projected. This may result in geometric distortion or measurement inaccuracies.

*W. Simms*  
..... Date *30/4/2015*  
VIRGINIA SIMMS

Officer with delegated authority under Section 20 of the Environmental Protection Act 1986

Information derived from this map should be confirmed by the data custodian, acknowledged by the agency secretary in the legend.



WA Crown Copyright 2002