









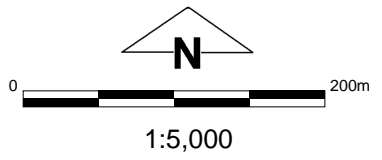


CPS 6515/1 - Map



Legend

-  Cadastre (Search)
-  Roads - Freeway and National Highway - Bridges
-  Roads - Main Road - Bridges
-  Clearing Instruments Proposals
-  Imagery
-  Local Government Authority
-  Roads - Freeway and National Highway
-  Roads - Local and Others - Bridges
-  Roads - Main Road
-  Roads - Local and Others



(Approximate when reproduced at A4)
 GDA 94 (Lat/Long)
 Geocentric Datum of Australia

..... Date

Information derived from this map should be confirmed with the data custodian acknowledged by the agency acronym in the legend

