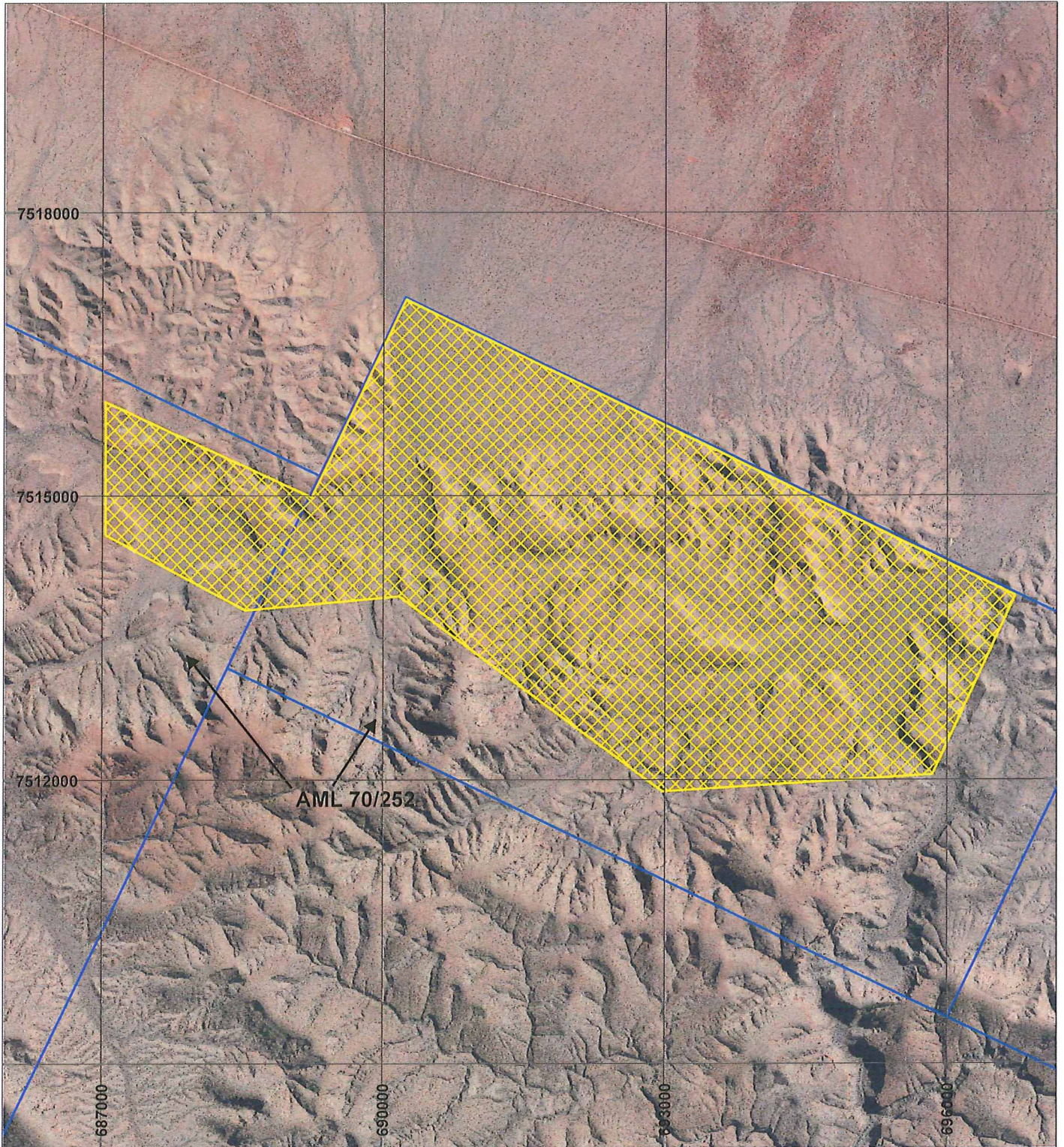


PLAN 6523/1



Legend

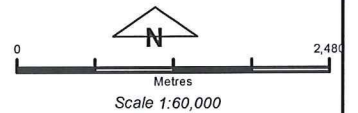
Clearing Instruments

 Areas Approved to Clear

Mining Tenements

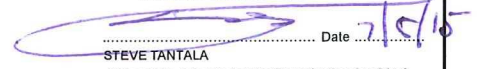


Imagery



Geocentric Datum Australia 1994

Note: the data in this map have not been projected. This may result in geometric distortion or measurement inaccuracies.

 Date 7/1/15

STEVE TANTALA
Officer with delegated authority under Section 20 of the Environmental Protection Act 1986

Information derived from this map should be confirmed with the data custodian acknowledged by the agency acronym in the legend.

