



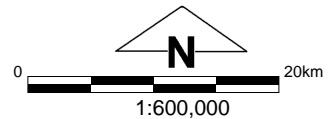


# CPS 6526/1 - Context Map



## Legend

-  Coastline
-  Imagery
-  Local Government Authority



(Approximate when reproduced at A4)  
GDA 94 (Lat/Long)

Geocentric Datum of Australia 1994

..... Date .....

Information derived from this map should be confirmed with the data custodian acknowledged by the agency acronym in the legend



GOVERNMENT OF  
WESTERN AUSTRALIA  
WA Crown Copyright 2015