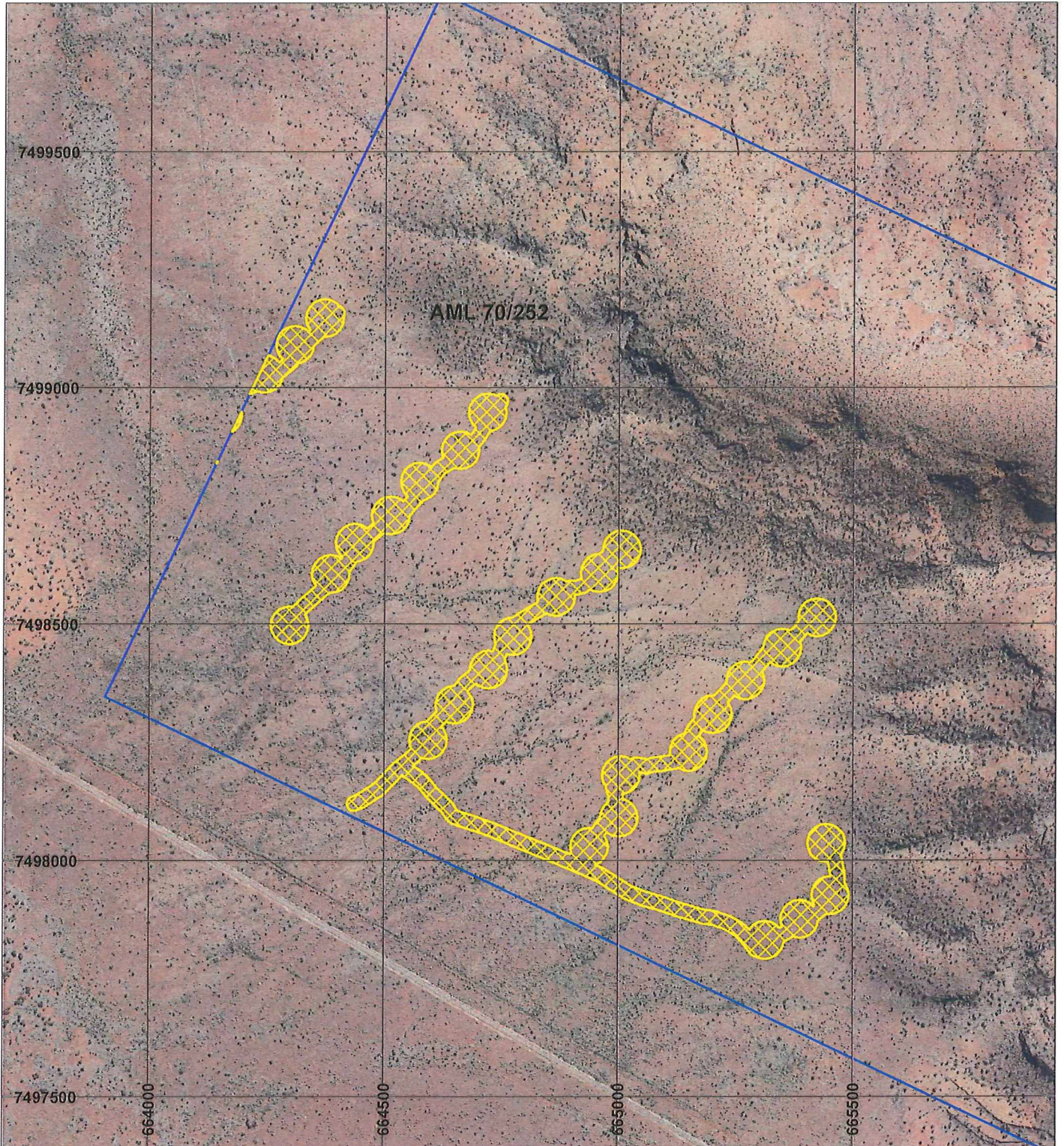


PLAN 6527/1A



Legend

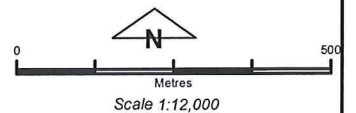
Clearing Instruments

 Areas Approved to Clear

Mining Tenements



Imagery



Geocentric Datum Australia 1994

Note: the data in this map have not been projected. This may result in geometric distortion or measurement inaccuracies.

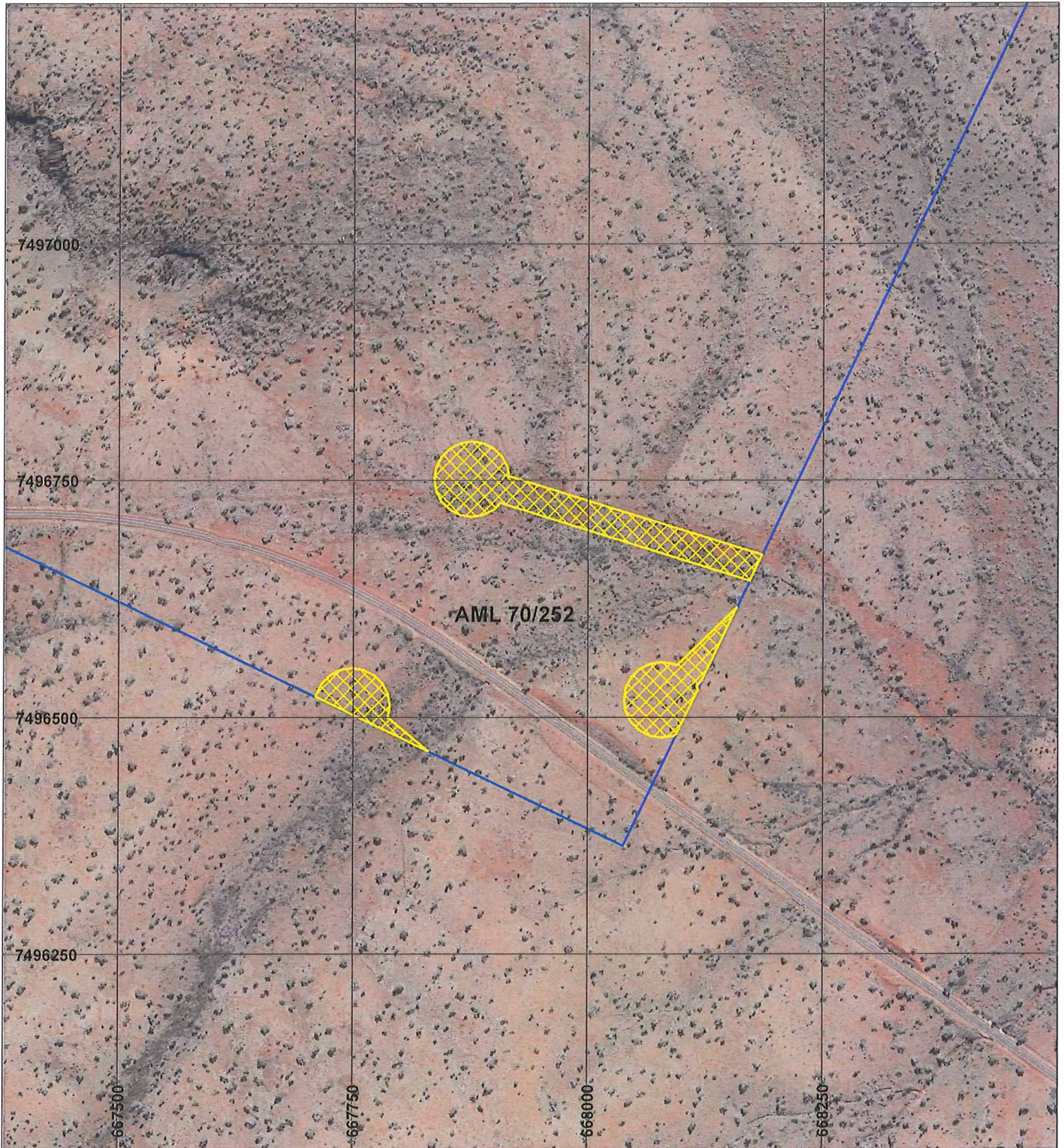
..... Date 7/5/15

STEVE TANTALA
Officer with delegated authority under Section 20 of
the Environmental Protection Act 1986

Information derived from this map should be
confirmed with the data custodian acknowledged
by the agency acronym in the legend.



PLAN 6527/1B



Legend

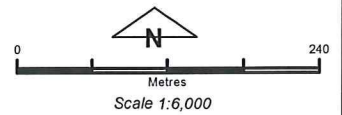
Clearing Instruments

 Areas Approved to Clear

Mining Tenements



Imagery



Geocentric Datum Australia 1994

Note: the data in this map have not been projected. This may result in geometric distortion or measurement inaccuracies.

 Date 2/5/0

STEVE TANTALA
Officer with delegated authority under Section 20 of
the Environmental Protection Act 1986

Information derived from this map should be
confirmed with the data custodian acknowledged
by the agency acronym in the legend.

