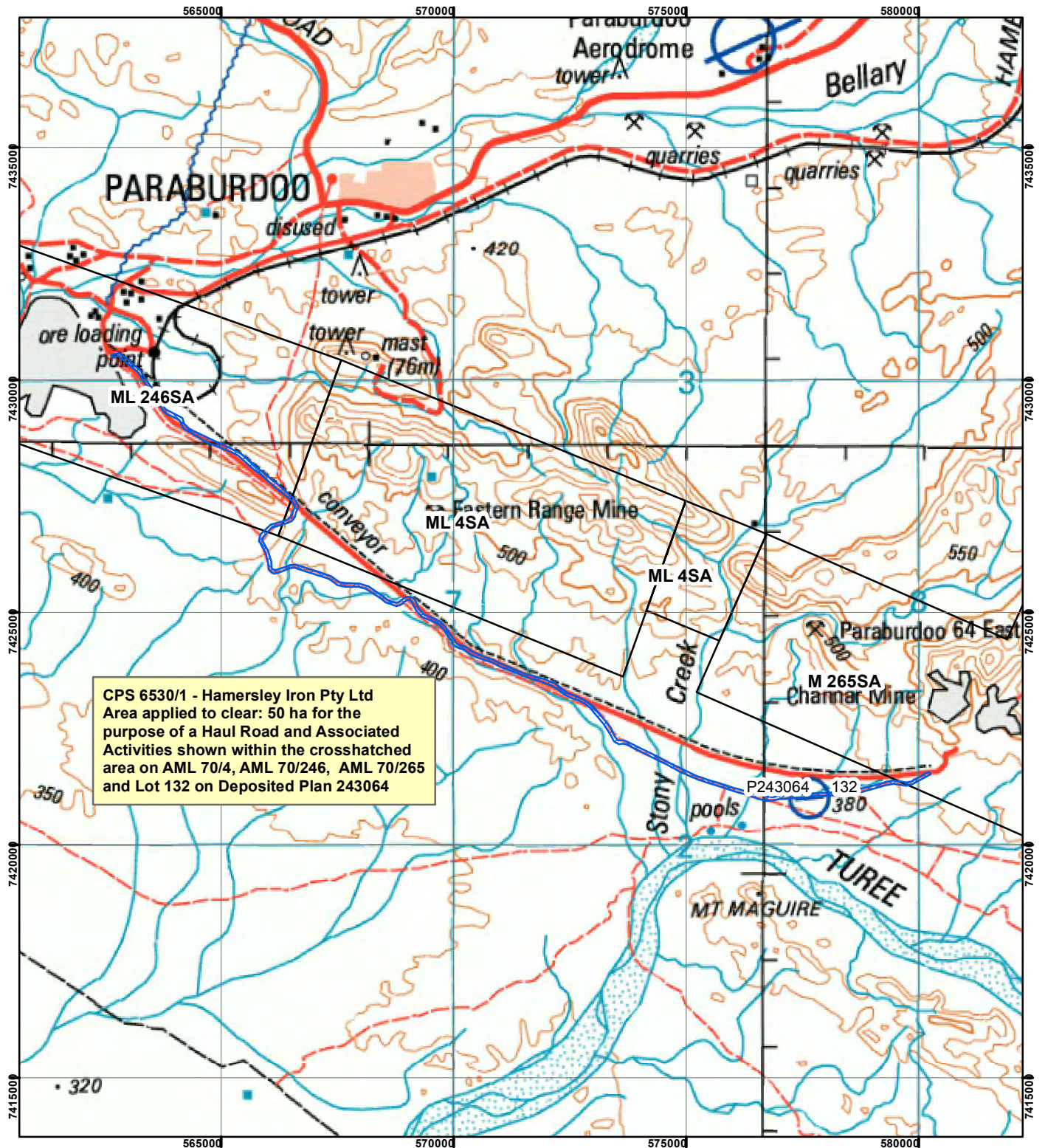



CPS 6530/1 - Hamersley Iron Pty Ltd





CPS 6530/1 - Hamersley Iron Pty Ltd
 Area applied to clear: 50 ha for the
 purpose of a Haul Road and Associated
 Activities shown within the crosshatched
 area on AML 70/4, AML 70/246, AML 70/265
 and Lot 132 on Deposited Plan 243064

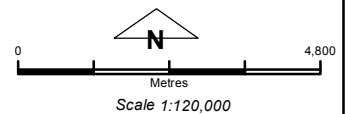
Legend

 Clearing Instruments

Mining Tenements

 Mining Tenements

 Landgate Cadastre; Western Australia



Geocentric Datum Australia 1994

Note: the data in this map have not been projected. This may result in geometric distortion or measurement inaccuracies.

..... Date

Officer with delegated authority under Section 20 of the Environmental Protection Act 1986

Information derived from this map should be confirmed with the data custodian acknowledged by the agency acronym in the legend.

