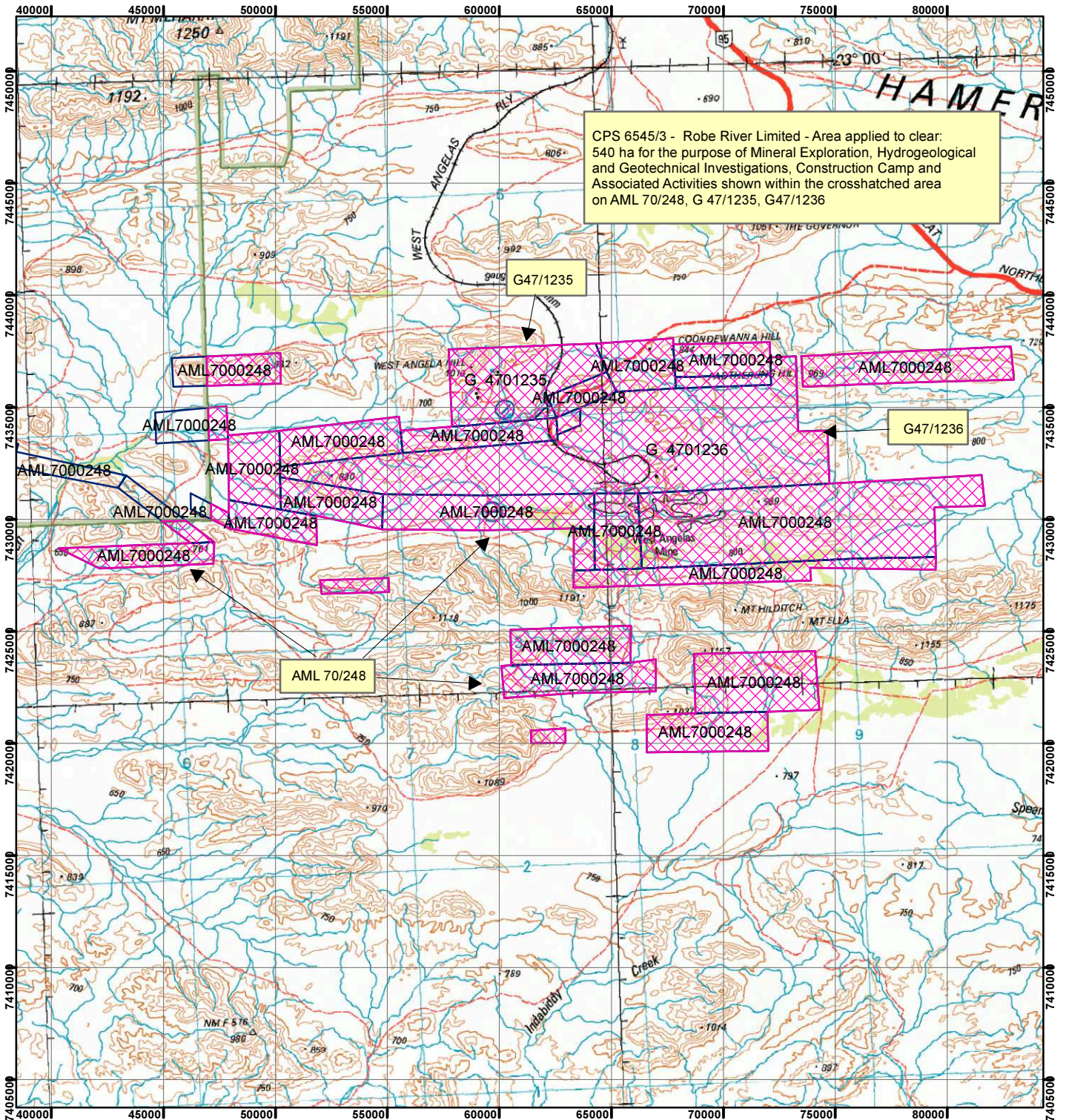



# CPS 6545/3 - Robe River Limited



CPS 6545/3 - Robe River Limited - Area applied to clear: 540 ha for the purpose of Mineral Exploration, Hydrogeological and Geotechnical Investigations, Construction Camp and Associated Activities shown within the crosshatched area on AML 70/248, G 47/1235, G47/1236


## Legend

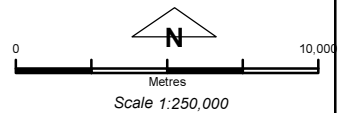
 Clearing Instruments

## TENID

 AML7000248

 G 4701235

 G 4701236



Geocentric Datum Australia 1994

Note: the data in this map have not been projected. This may result in geometric distortion or measurement inaccuracies.

..... Date .....

Officer with delegated authority under Section 20 of the Environmental Protection Act 1986

Information derived from this map should be confirmed with the data custodian acknowledged by the agency acronym in the legend.

