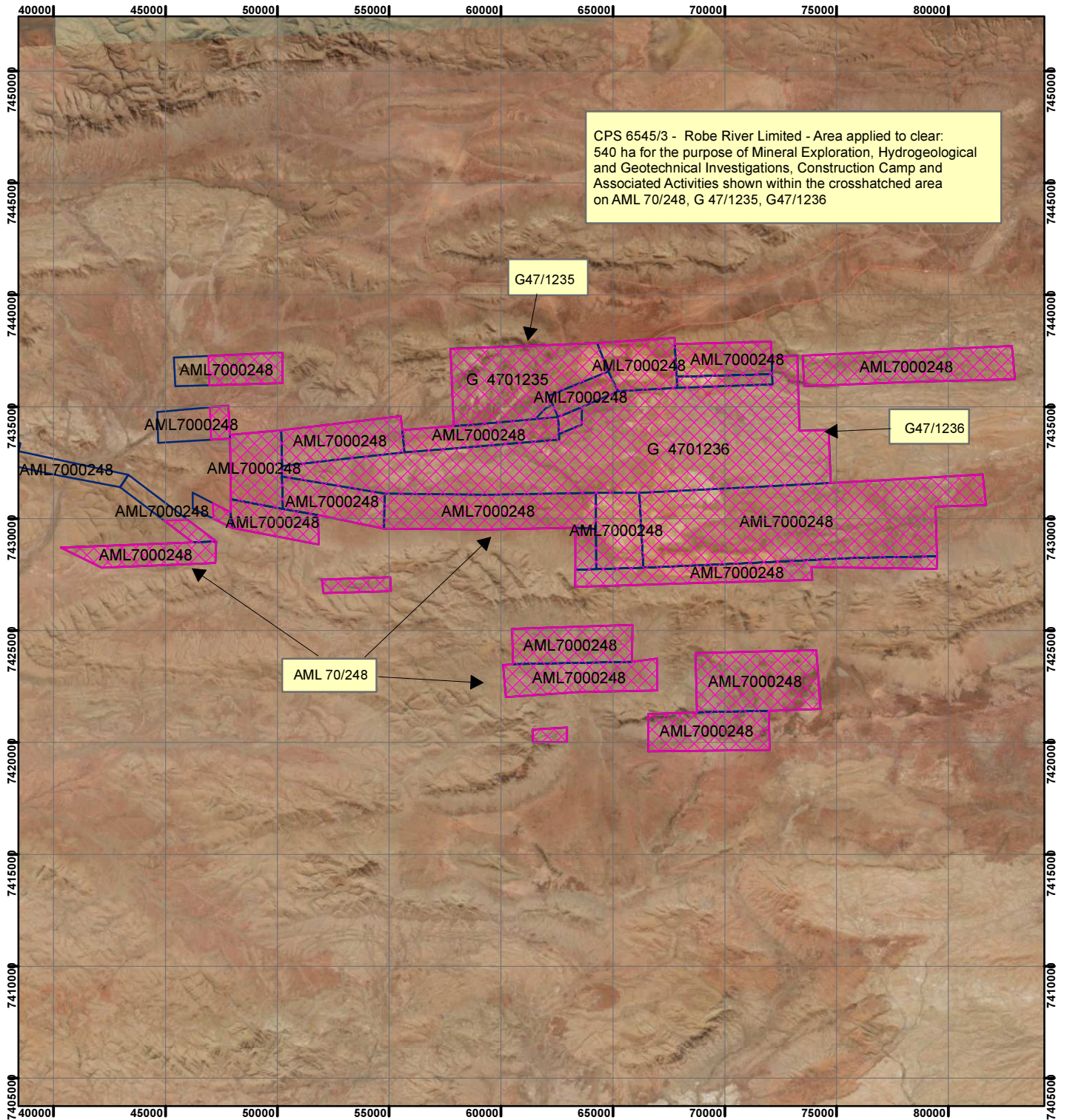


CPS 6545/3 - Robe River Limited



CPS 6545/3 - Robe River Limited - Area applied to clear:
 540 ha for the purpose of Mineral Exploration, Hydrogeological
 and Geotechnical Investigations, Construction Camp and
 Associated Activities shown within the crosshatched area
 on AML 70/248, G 47/1235, G47/1236

G47/1235

AML7000248

G 4701235

AML7000248

AML7000248

AML7000248

AML7000248

AML7000248

AML7000248

AML7000248

G 4701236

G47/1236

AML7000248

AML7000248

AML7000248

AML7000248

AML7000248

AML7000248

AML7000248

AML7000248

AML7000248

AML7000248

AML7000248

AML 70/248


AML7000248

AML7000248


AML7000248


AML7000248


Legend

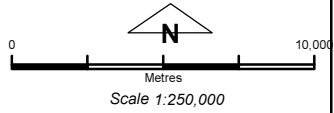
 Clearing Instruments

TENID

 AML7000248

 G 4701235

 G 4701236



Geocentric Datum Australia 1994
 Note: the data in this map have not been
 projected. This may result in geometric
 distortion or measurement inaccuracies.

..... Date

Officer with delegated authority under Section 20 of
 the Environmental Protection Act 1986

Information derived from this map should be
 confirmed with the data custodian acknowledged
 by the agency acronym in the legend.

