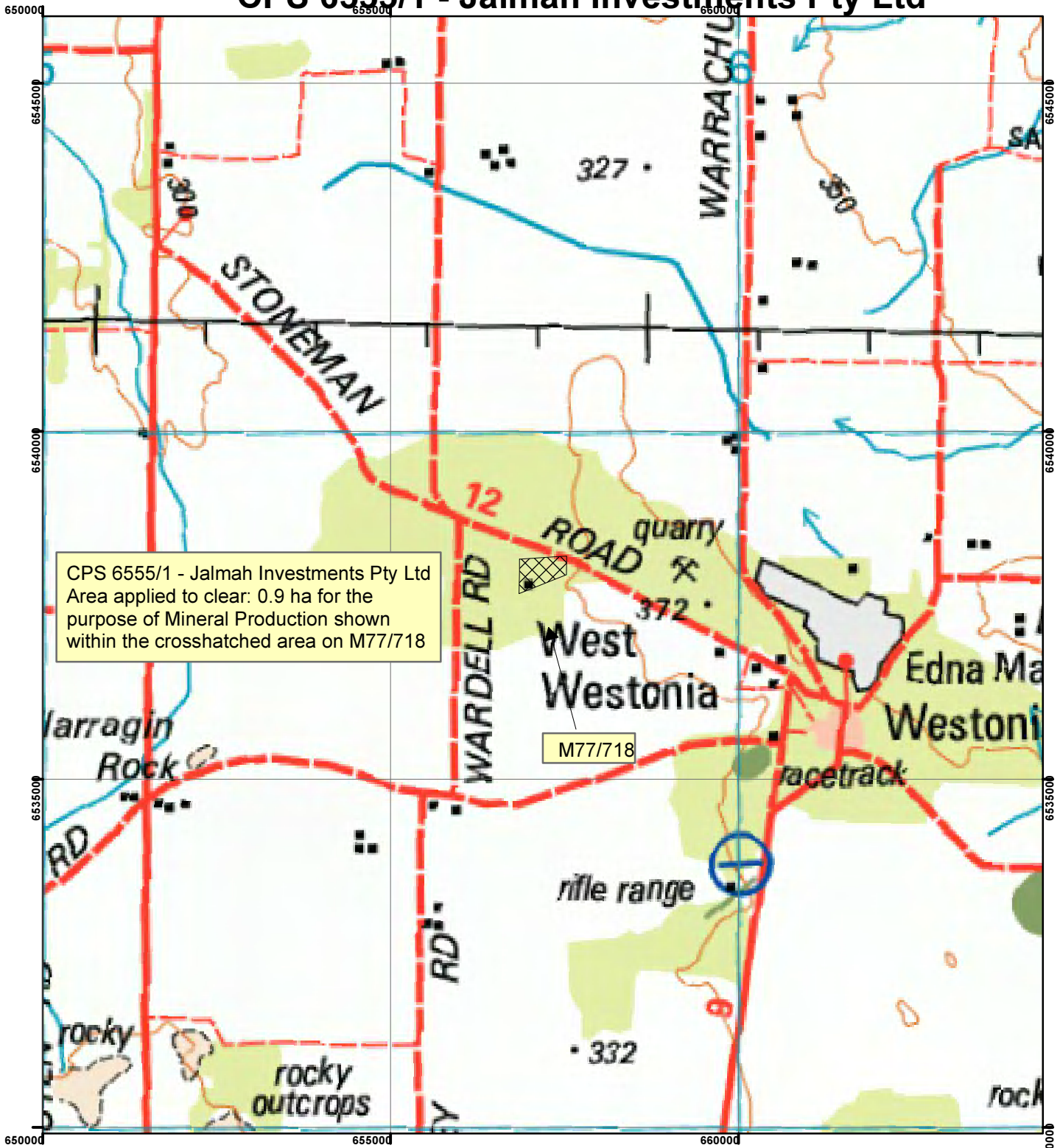





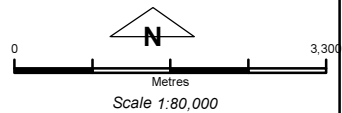
# CPS 6555/1 - Jalmah Investments Pty Ltd



CPS 6555/1 - Jalmah Investments Pty Ltd  
 Area applied to clear: 0.9 ha for the  
 purpose of Mineral Production shown  
 within the crosshatched area on M77/718

## Legend

-  Clearing Area
-  Clearing Instruments
- Mining Tenements**
-  M 15/1287



Geocentric Datum Australia 1994  
 Note: the data in this map have not been  
 projected. This may result in geometric  
 distortion or measurement inaccuracies.

..... Date .....

Officer with delegated authority under Section 20 of  
 the Environmental Protection Act 1986

Information derived from this map should be  
 confirmed with the data custodian acknowledged  
 by the agency acronym in the legend.

