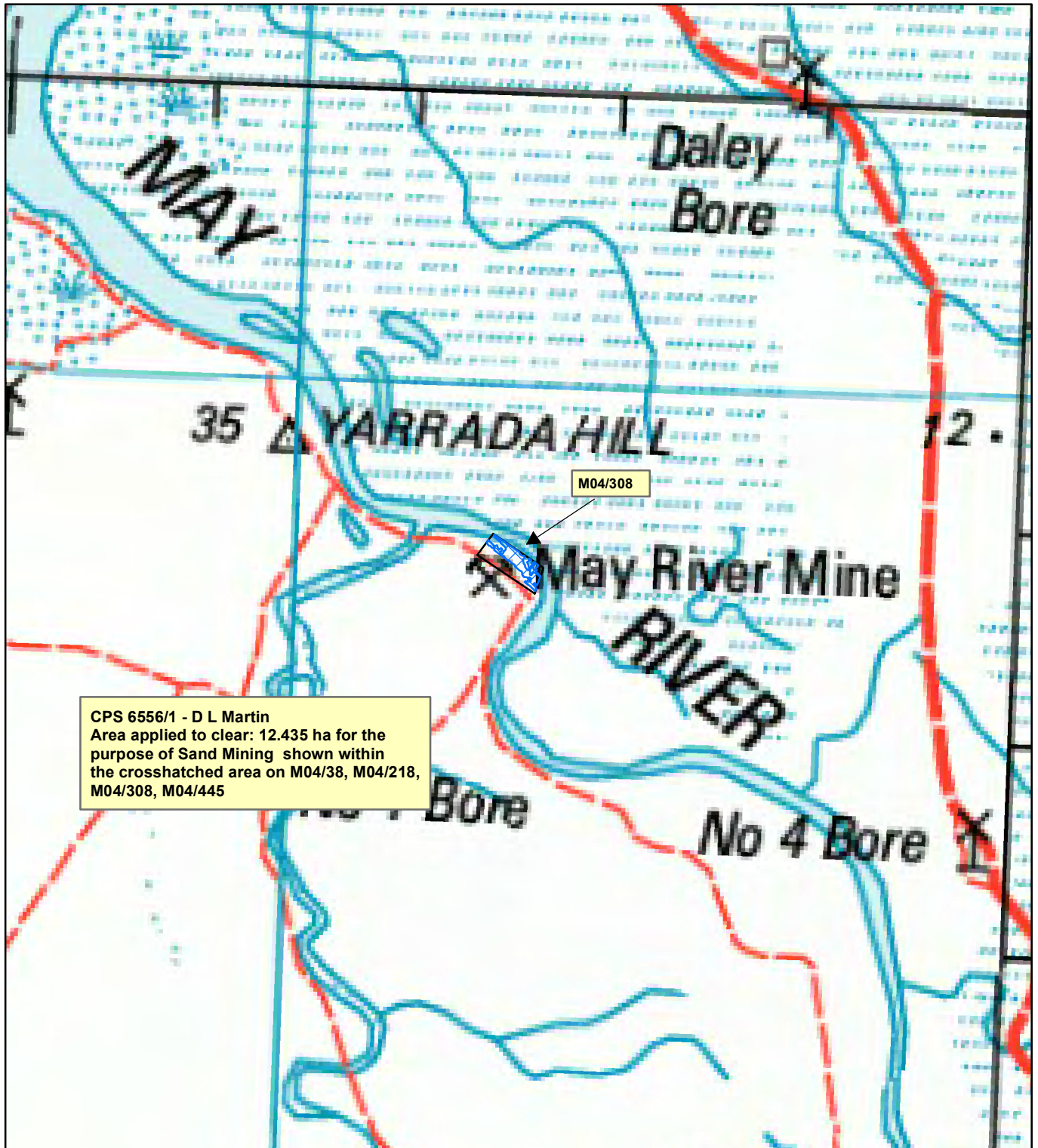



CPS 6556/1 - D L Martin - Natmap 1




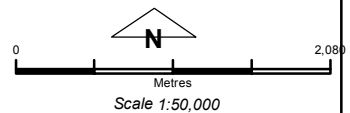
CPS 6556/1 - D L Martin
 Area applied to clear: 12.435 ha for the
 purpose of Sand Mining shown within
 the crosshatched area on M04/38, M04/218,
 M04/308, M04/445

Legend

 Clearing Instruments

Mining Tenements

 Mining Tenements



Geocentric Datum Australia 1994

Note: the data in this map have not been projected. This may result in geometric distortion or measurement inaccuracies.

..... Date

Officer with delegated authority under Section 20 of the Environmental Protection Act 1986

Information derived from this map should be confirmed with the data custodian acknowledged by the agency acronym in the legend.

