





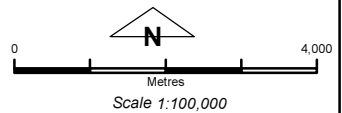
CPS 6557/1 - Quarry Park Pty Ltd



CPS 6557/1 - Quarry Park Pty Ltd
 Area applied to clear: 25 ha for the
 purpose of Mineral Production
 shown within the blue crosshatched
 area on M8/489, L8/70

Legend

-  quarry
-  Clearing Instruments
- Mining Tenements**
-  M 08/489
-  L 08/70



Geocentric Datum Australia 1994
 Note: the data in this map have not been
 projected. This may result in geometric
 distortion or measurement inaccuracies.

Date

Officer with delegated authority under Section 20 of
 the Environmental Protection Act 1986

Information derived from this map should be
 confirmed with the data custodian acknowledged
 by the agency acronym in the legend.

