




CPS 6560/3 - Map d



Legend

-  CPS areas applied to clear
-  Land TenureLGATE - 226
-  Local Government Authority

Image



1:10000

0 100 200 m



MGA 94
Geocentric Datum of Australia 1994



**GOVERNMENT OF
WESTERN AUSTRALIA**