

CPS 6562/1 - Peter Scott Connolly

119500

120000

803500

803500

CPS 6562/1 - Peter Scott Connolly
Area applied to clear: 5.1 ha for the
purpose of Stockpiling and Associated
Activities shown within the crosshatched
area on L04/70

L04/70


803000

803000


119500

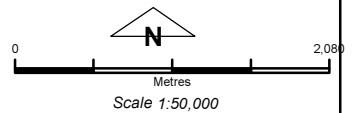
120000

Legend

 Clearing Instruments

Mining Tenements

 Mining Tenements



Geocentric Datum Australia 1994

Note: the data in this map have not been projected. This may result in geometric distortion or measurement inaccuracies.

..... Date

Officer with delegated authority under Section 20 of
the Environmental Protection Act 1986

Information derived from this map should be
confirmed with the data custodian acknowledged
by the agency acronym in the legend.

