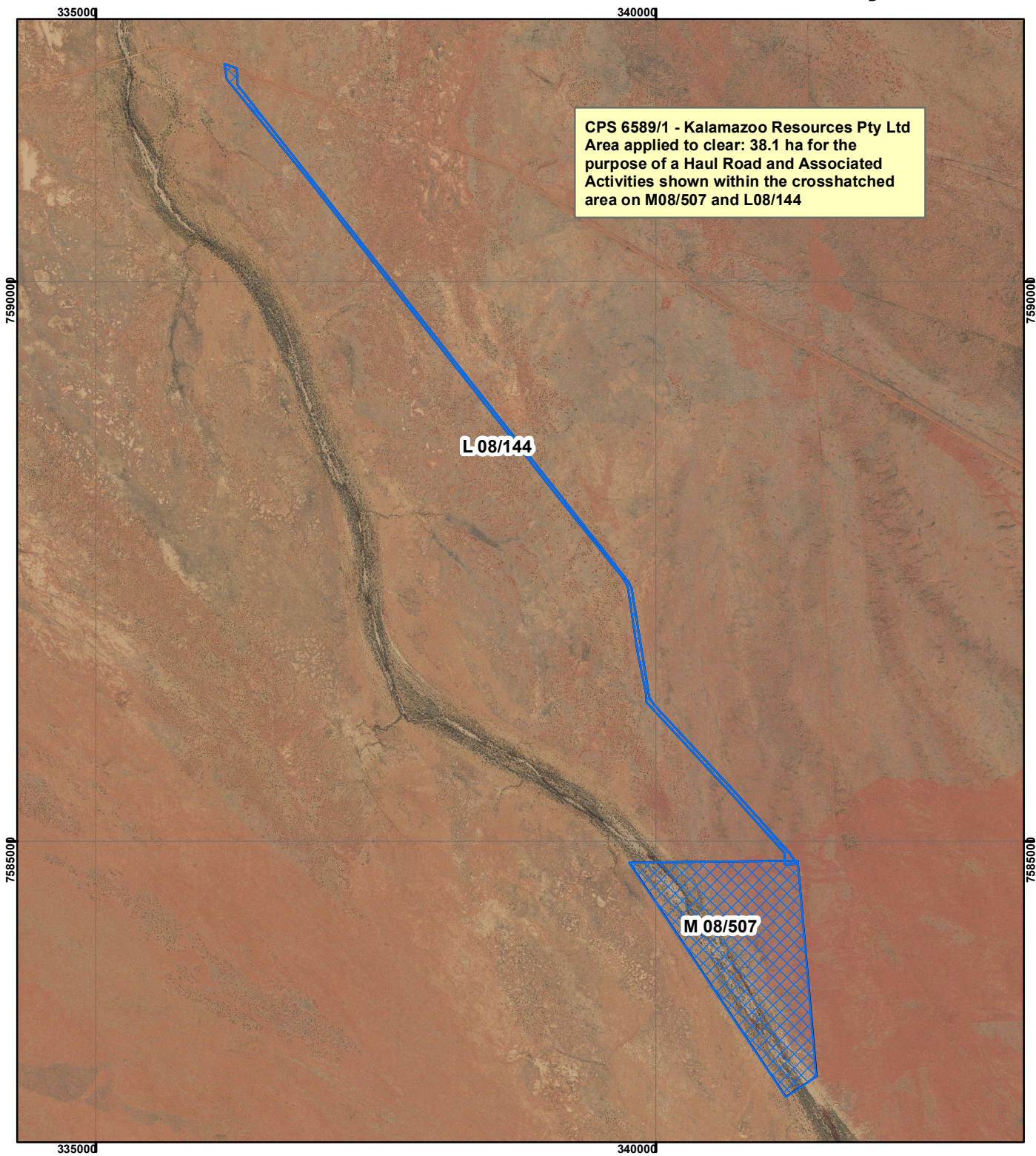


CPS 6589/1 - Kalamazoo Resources Pty Ltd




CPS 6589/1 - Kalamazoo Resources Pty Ltd
Area applied to clear: 38.1 ha for the
purpose of a Haul Road and Associated
Activities shown within the crosshatched
area on M08/507 and L08/144


L 08/144

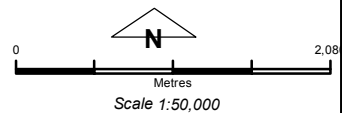
M 08/507

Legend

 Clearing Instruments

Mining Tenements

 Mining Tenements



Geocentric Datum Australia 1994
*Note: the data in this map have not been
projected. This may result in geometric
distortion or measurement inaccuracies.*

..... Date

Officer with delegated authority under Section 20 of
the Environmental Protection Act 1986

Information derived from this map should be
confirmed with the data custodian acknowledged
by the agency acronym in the legend.

