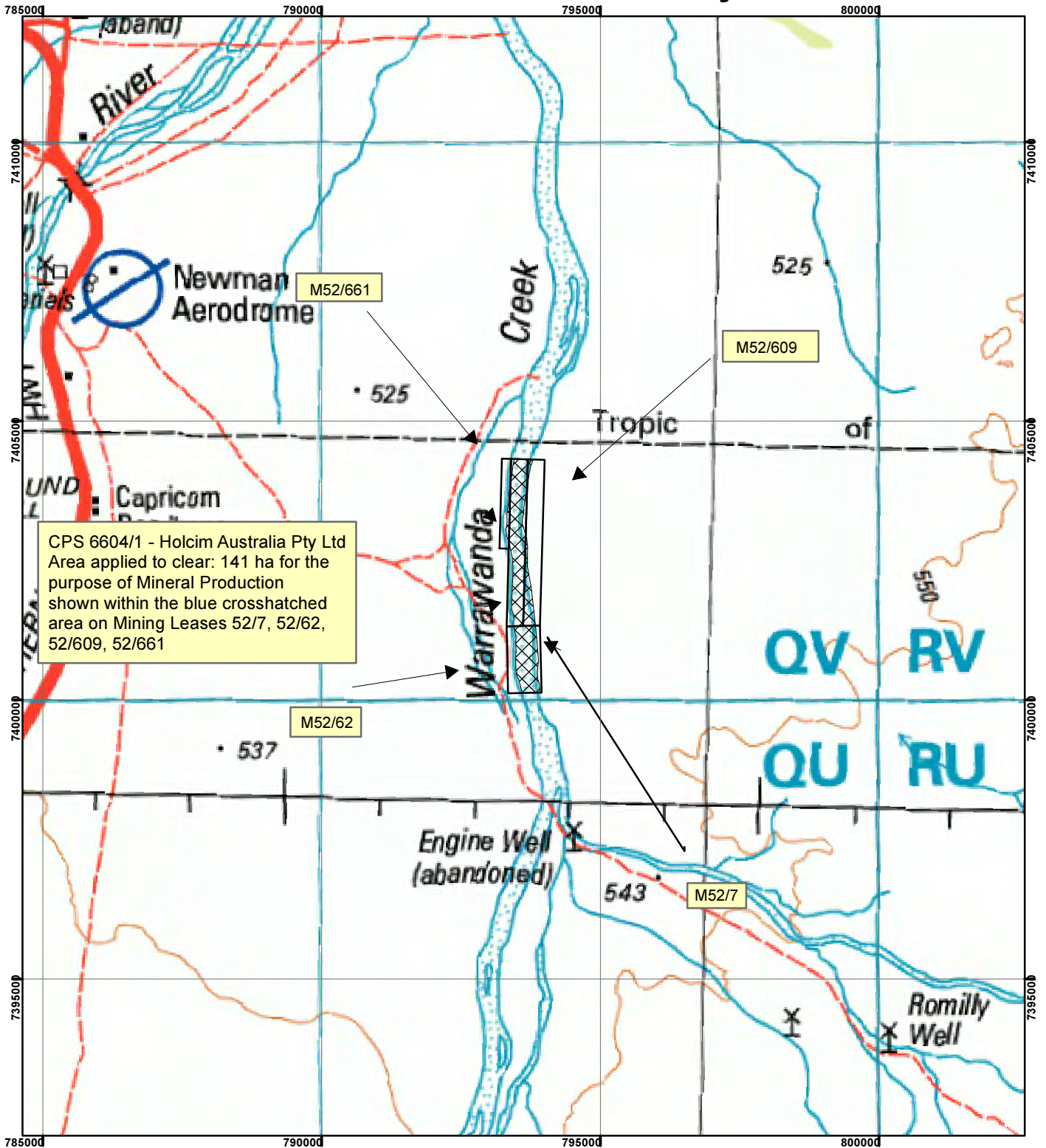






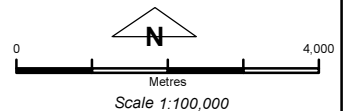
# CPS 6604/1 - Holcim Australia Pty Ltd



CPS 6604/1 - Holcim Australia Pty Ltd  
 Area applied to clear: 141 ha for the  
 purpose of Mineral Production  
 shown within the blue crosshatched  
 area on Mining Leases 52/7, 52/62,  
 52/609, 52/661

## Legend

-  WARR\_Tenements\_201506
-  ClearingAreaGDA
-  Clearing Instruments
- Mining Tenements**
-  M 15/1287



Geocentric Datum Australia 1994

*Note: the data in this map have not been projected. This may result in geometric distortion or measurement inaccuracies.*

..... Date .....

Officer with delegated authority under Section 20 of  
 the Environmental Protection Act 1986

Information derived from this map should be  
 confirmed with the data custodian acknowledged  
 by the agency acronym in the legend.

