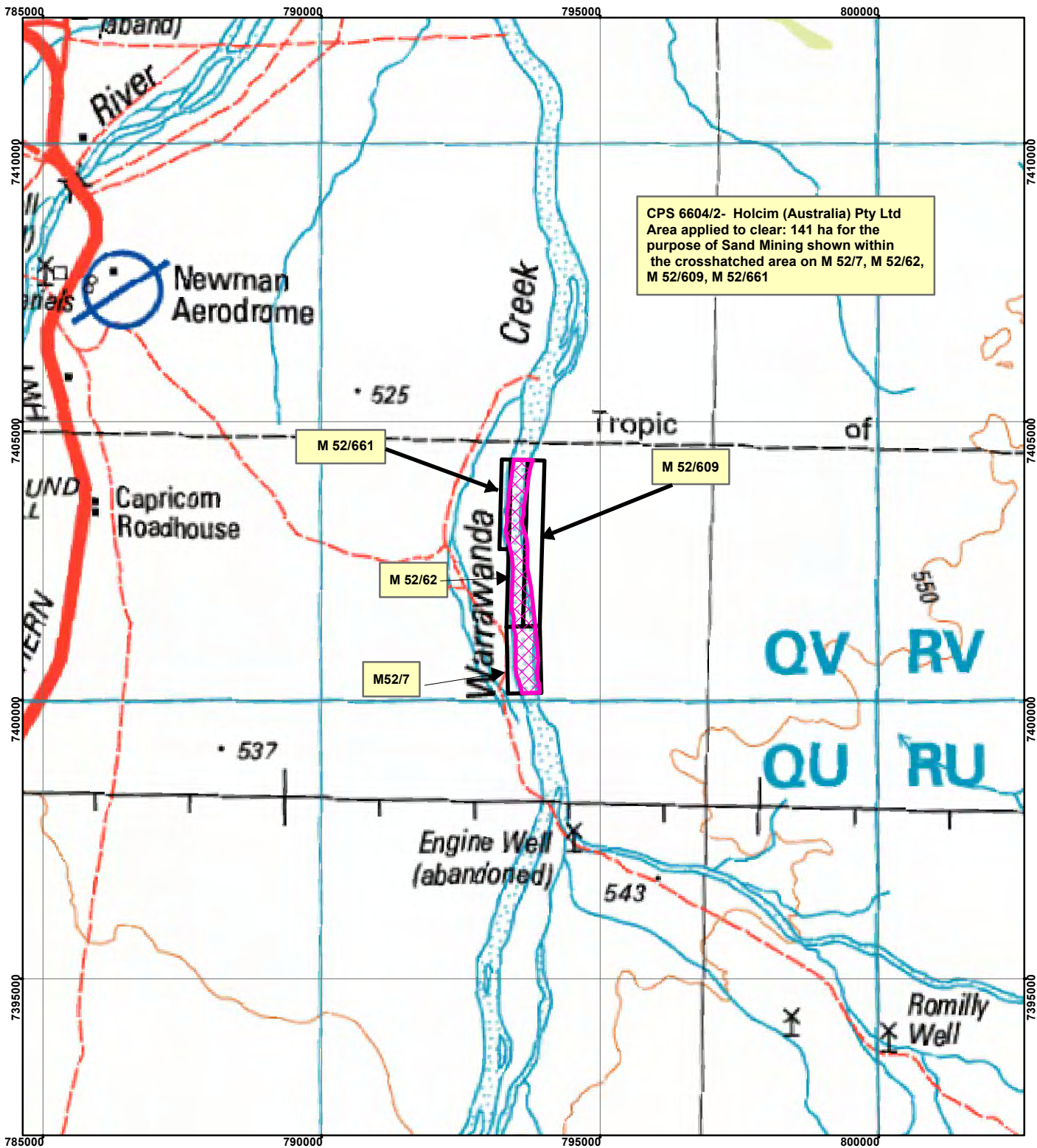




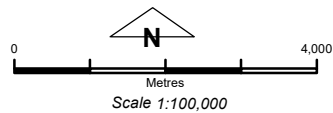
# CPS 6604/2 - Holcim Australia Pty Ltd



CPS 6604/2- Holcim (Australia) Pty Ltd  
 Area applied to clear: 141 ha for the  
 purpose of Sand Mining shown within  
 the crosshatched area on M 52/7, M 52/62,  
 M 52/609, M 52/661

## Legend

-  Clearing Instruments
-  Mining Tenements



Geocentric Datum Australia 1994

Note: the data in this map have not been projected. This may result in geometric distortion or measurement inaccuracies.

..... Date .....

Officer with delegated authority under Section 20 of the Environmental Protection Act 1986

Information derived from this map should be confirmed with the data custodian acknowledged by the agency acronym in the legend.

