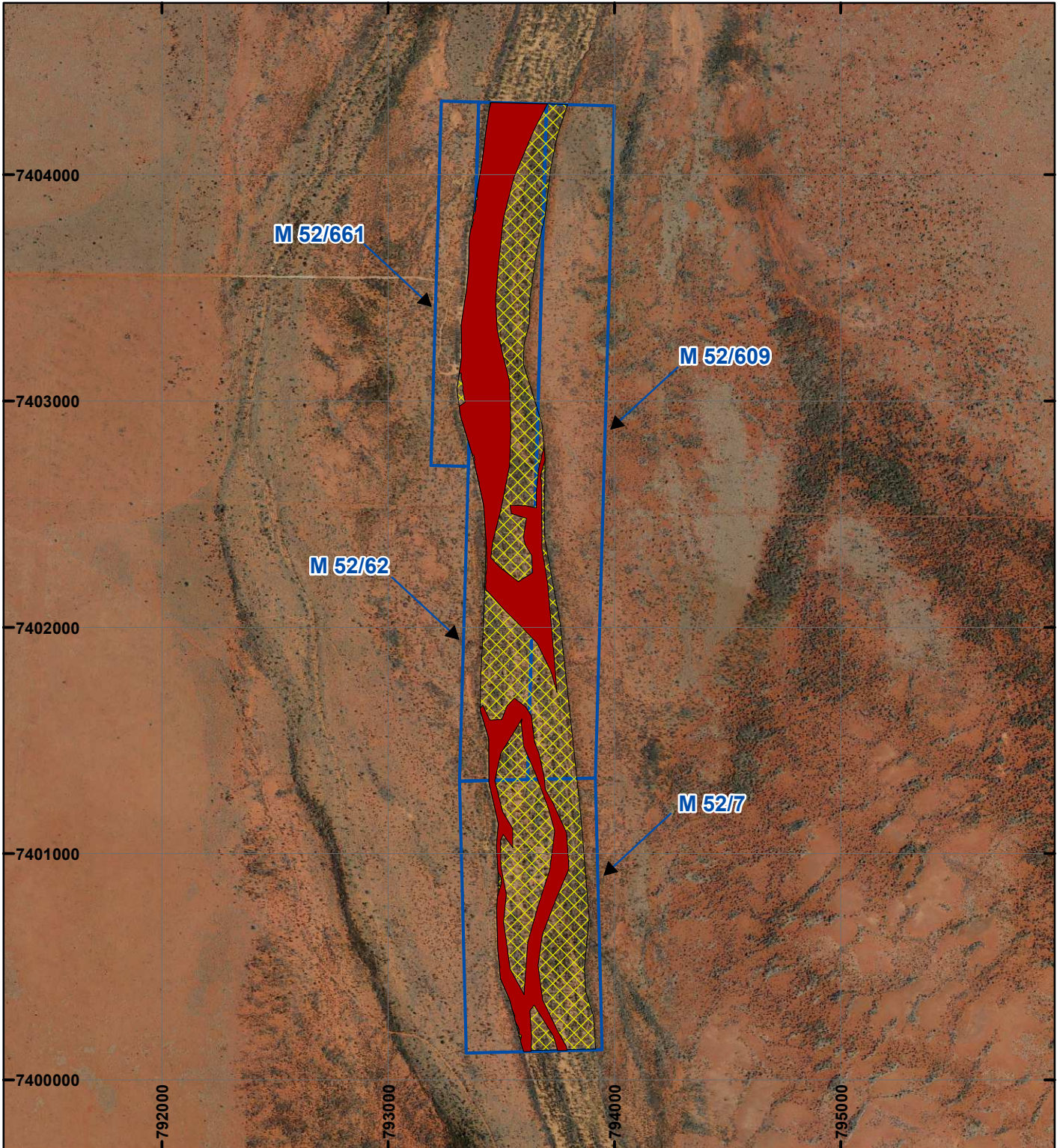


PLAN 6604/2




LEGEND

 Mining Tenements

Clearing Instruments

 Areas Approved to Clear

 Areas Subject to Condition 4(b)

Orthophotography sourced from Landgate




Scale 1:25,000

(Approximate when reproduced at A4)

Geocentric Datum Australia 1994

Note: the data in this map have not been projected. This may result in geometric distortion or measurement inaccuracies.



DANIEL ENDACOTT Date 5/12/2019

Officer with delegated authority under Section 20 of the Environmental Protection Act 1986

Information derived from this map should be confirmed with the data custodian acknowledged by the agency acronym in the legend.



WA Crown Copyright 2002