




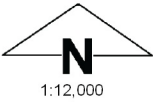


CPS 6613/1 - Map



Legend

-  Clearing Instruments Proposal
-  Roads
-  LGA
-  Cadastre
- Virtual Mosaic (LGATE-V001)
- 



1:12,000

MGA 94
Geocentric Datum of Australia 1994

.....Date.....

Officer with delegated authority under Section 20
of the Environmental Protection Act 1986



GOVERNMENT OF
WESTERN AUSTRALIA