



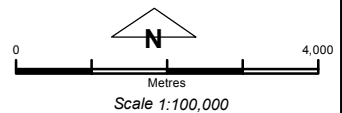
# CPS 6614/1 - Australian Garnet Pty Ltd



CPS 6614/1 - Australian Garnet Pty Ltd  
 Area applied to clear: 50 ha for the  
 purpose of a Mineral Production shown  
 within the crosshatched area on  
 G70/253 and M70/1280

## Legend

-  Clearing Instruments
- Mining Tenements**
-  Mining Tenements



Geocentric Datum Australia 1994

Note: the data in this map have not been projected. This may result in geometric distortion or measurement inaccuracies.

..... Date .....

Officer with delegated authority under Section 20 of the Environmental Protection Act 1986

Information derived from this map should be confirmed with the data custodian acknowledged by the agency acronym in the legend.

