



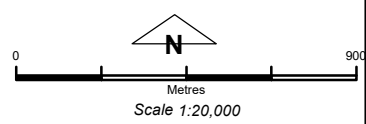
CPS 6616/3 - Imerys Talc Australia Pty Ltd



CPS 6616/3 - Imerys Talc Australia Pty Ltd
Area applied to clear: 15.509 ha for the
purpose of Mineral Production and Associated
Activities shown within the crosshatched area
on M 70/243

M 70/243

- Legend**
-  Clearing Instruments
 -  Mining Tenements



Geocentric Datum Australia 1994
*Note: the data in this map have not been
projected. This may result in geometric
distortion or measurement inaccuracies.*

..... Date

Officer with delegated authority under Section 20 of
the Environmental Protection Act 1986

Information derived from this map should be
confirmed with the data custodian acknowledged
by the agency acronym in the legend.

