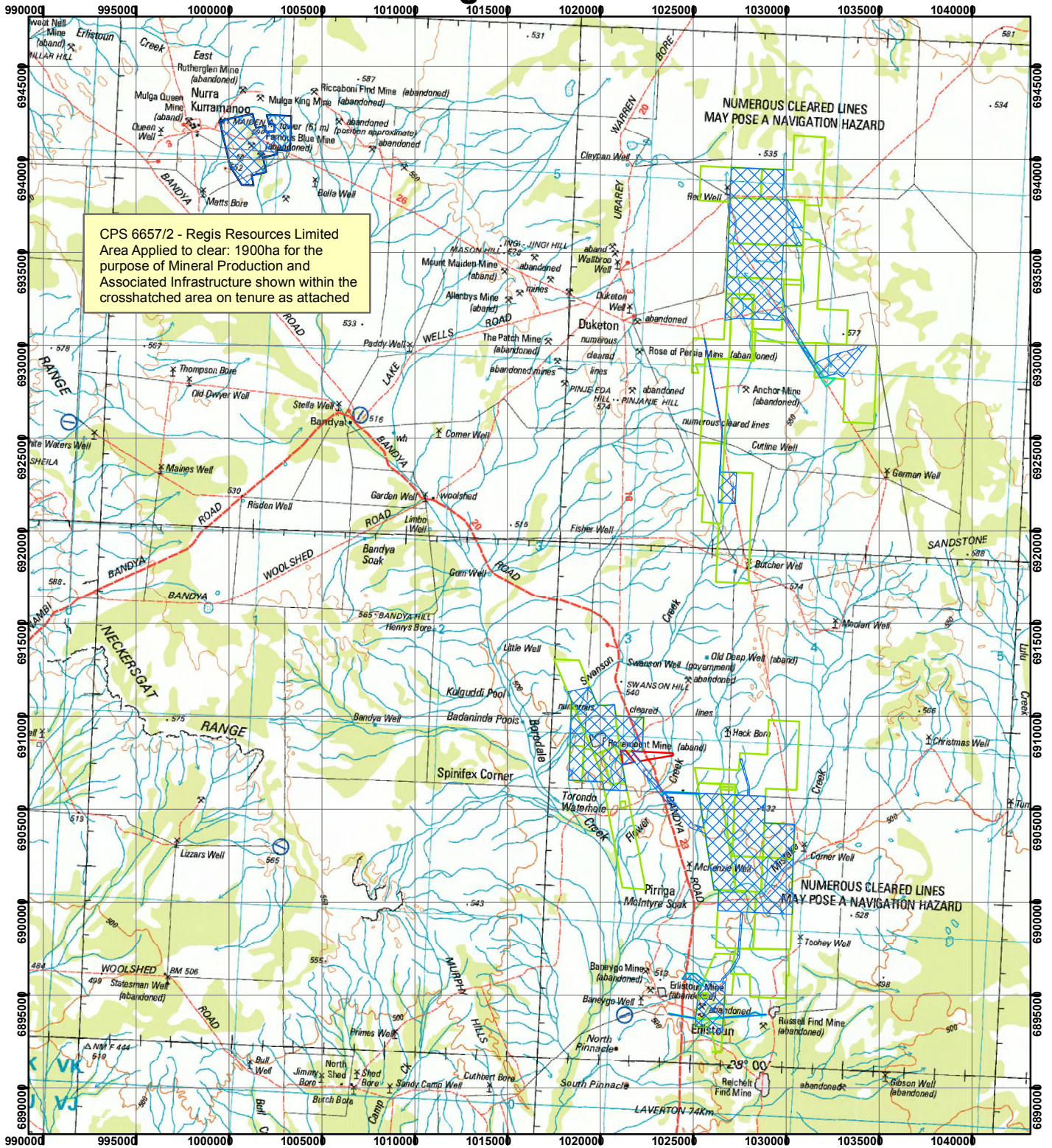


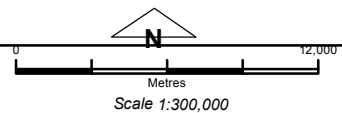
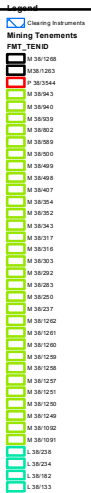
# CPS 6657/2 - Regis Resources Limited



CPS 6657/2 - Regis Resources Limited  
Area Applied to clear: 1900ha for the purpose of Mineral Production and Associated Infrastructure shown within the crosshatched area on tenure as attached

NUMEROUS CLEARED LINES  
MAY POSE A NAVIGATION HAZARD

NUMEROUS CLEARED LINES  
MAY POSE A NAVIGATION HAZARD



Geocentric Datum Australia 1994  
Note: the data in this map have not been projected. This may result in geometric distortion or measurement inaccuracies.

Date .....

Officer with delegated authority under Section 20 of the Environmental Protection Act 1986

Information derived from this map should be confirmed with the data custodian acknowledged by the agency acronym in the legend.

