




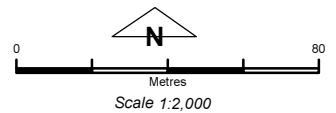
CPS 6658/2 - Hamersley Iron - Yandi Pty Limited



CPS 6658/2 - Hamersley Iron - Yandi Pty Limited
Area applied to clear: 80 ha for the purpose of
minor or preliminary activities including Pipeline,
Powerline, Tracks, Administrative Facilities and
Associated Activities, shown within the
crosshatched area on AM 70/274

Legend

-  AM 70/274
-  Clearing Instruments
-  Landgate Cadastre; Western Australia



Geocentric Datum Australia 1994

Note: the data in this map have not been projected. This may result in geometric distortion or measurement inaccuracies.

..... Date

Officer with delegated authority under Section 20 of
the Environmental Protection Act 1986

Information derived from this map should be
confirmed with the data custodian acknowledged
by the agency acronym in the legend.

