

# CPS 6669/1 - Map

21.680419°S

21.680419°S

115.002383°E

115.0282°E







115.002383°E

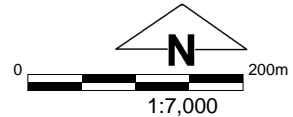
115.0282°E

21.69784°S

21.69784°S

## Legend

-  Clearing Instruments Proposals
-  Roads
-  Local Government Authority
-  Imagery



(Approximate when reproduced at A4)

GDA 94 (Lat/Long)

Geocentric Datum of Australia 1994

..... Date .....



GOVERNMENT OF  
WESTERN AUSTRALIA  
WA Crown Copyright 2015