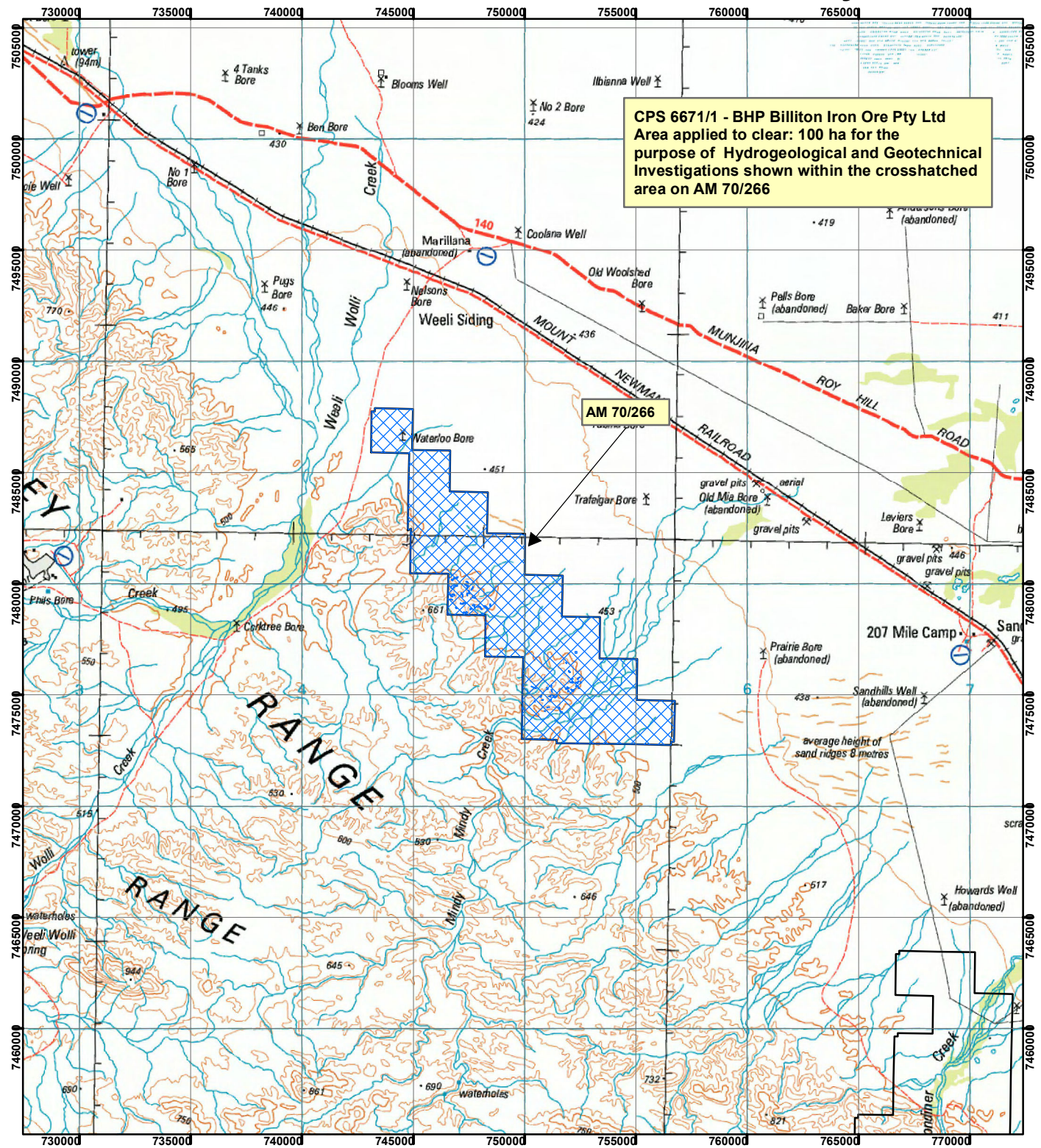




CPS 6671/1 - BHP Billiton Iron Ore Pty Ltd

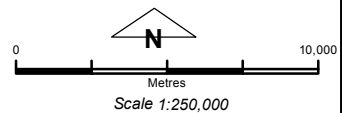
CPS 6671/1 - BHP Billiton Iron Ore Pty Ltd
 Area applied to clear: 100 ha for the
 purpose of Hydrogeological and Geotechnical
 Investigations shown within the crosshatched
 area on AM 70/266

AM 70/266



Legend

-  Clearing Instruments
- Mining Tenements**
-  Mining Tenements



Geocentric Datum Australia 1994

Note: the data in this map have not been projected. This may result in geometric distortion or measurement inaccuracies.

..... Date

Officer with delegated authority under Section 20 of the Environmental Protection Act 1986

Information derived from this map should be confirmed with the data custodian acknowledged by the agency acronym in the legend.

