

CPS 6672/1 - Western Areas Limited

75000g

75500g

CPS 6672/1 - Western Areas Limited
Area applied to clear: 9 ha for the
purpose of Mineral Exploration
shown within the crosshatched
area on M77/544

642000d

642000d

M77/544


641500d

641500d


75000d

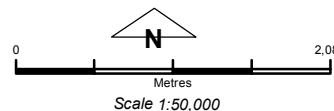
75500d

Legend

 Clearing Instruments

Mining Tenements

 Mining Tenements



Geocentric Datum Australia 1994

Note: the data in this map have not been projected. This may result in geometric distortion or measurement inaccuracies.

..... Date

Officer with delegated authority under Section 20 of
the Environmental Protection Act 1986

Information derived from this map should be
confirmed with the data custodian acknowledged
by the agency acronym in the legend.

