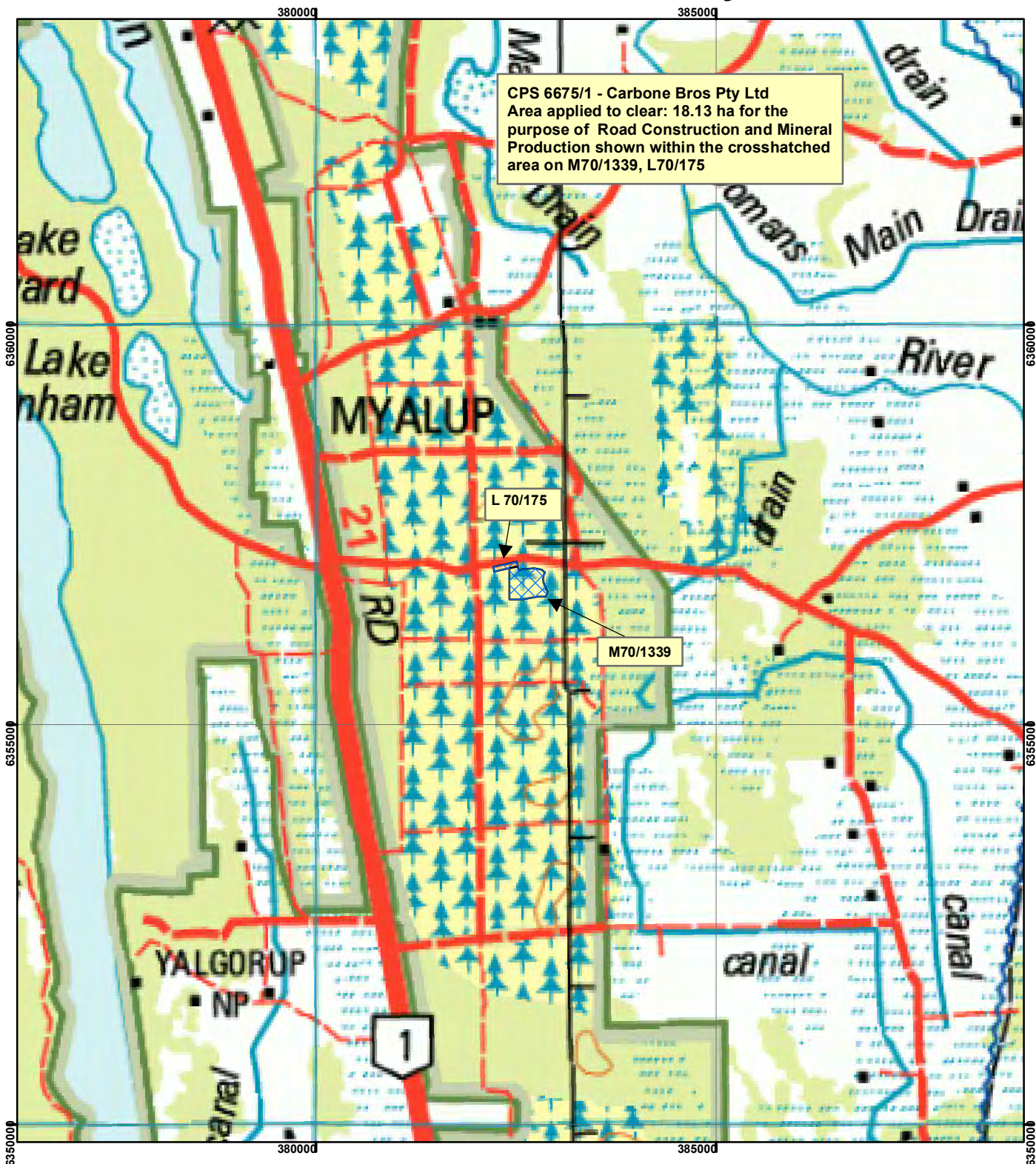




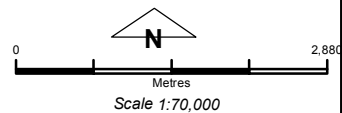
# CPS 6675/1 - Carbone Bros Pty Ltd



CPS 6675/1 - Carbone Bros Pty Ltd  
 Area applied to clear: 18.13 ha for the  
 purpose of Road Construction and Mineral  
 Production shown within the crosshatched  
 area on M70/1339, L70/175

## Legend

-  Clearing Instrument
- Mining Tenements**
-  Mining Tenements



Geocentric Datum Australia 1994

Note: the data in this map have not been projected. This may result in geometric distortion or measurement inaccuracies.

..... Date .....

Officer with delegated authority under Section 20 of the Environmental Protection Act 1986

Information derived from this map should be confirmed with the data custodian acknowledged by the agency acronym in the legend.

