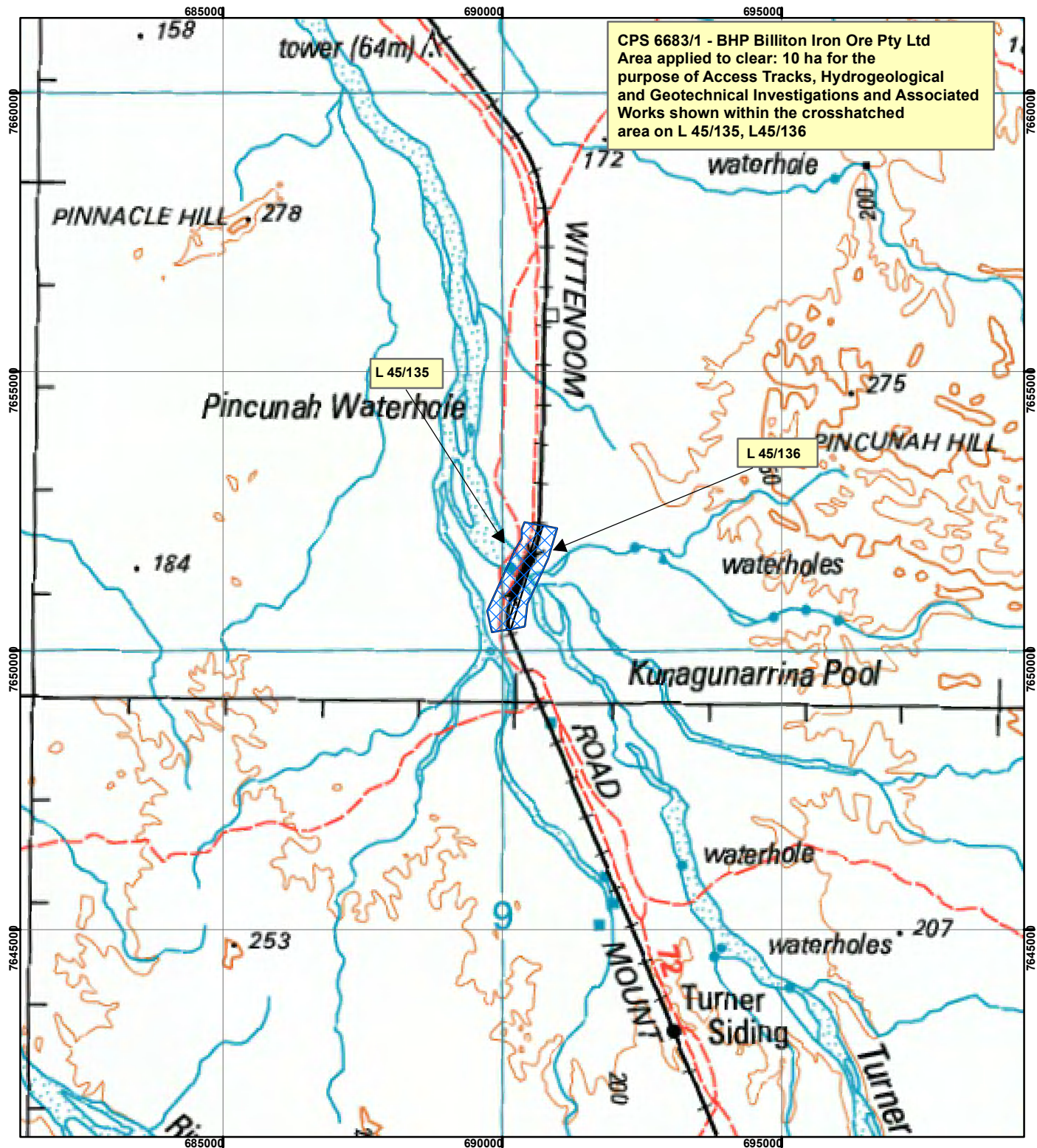



CPS 6683/1 - BHP Billiton Iron Ore Pty Ltd




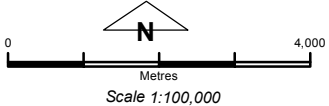
CPS 6683/1 - BHP Billiton Iron Ore Pty Ltd
Area applied to clear: 10 ha for the
purpose of Access Tracks, Hydrogeological
and Geotechnical Investigations and Associated
Works shown within the crosshatched
area on L 45/135, L45/136

Legend

 Clearing Instrument

Mining Tenements

 Mining Tenements



Geocentric Datum Australia 1994

Note: the data in this map have not been projected. This may result in geometric distortion or measurement inaccuracies.

..... Date

Officer with delegated authority under Section 20 of the Environmental Protection Act 1986

Information derived from this map should be confirmed with the data custodian acknowledged by the agency acronym in the legend.

